idrc
Identification & Recruitment Consortium

Ensuring you are accessing and using this valuable tool

# GOOGLE MAPS 2.0

# WHY USE GOOGLE MAPS?

Mapping the areas where migrant families live is a critical tool to help recruiters be effective and it is also a requirement listed in the Non-regulatory guidance.

**A4. What are the SEA's statewide responsibilities for ID&R?**

"Implement a formal process to map all of the areas within the State where migrant families are likely to reside."

Source: Non-Regulatory Guidance: Chapter III QA4 pg

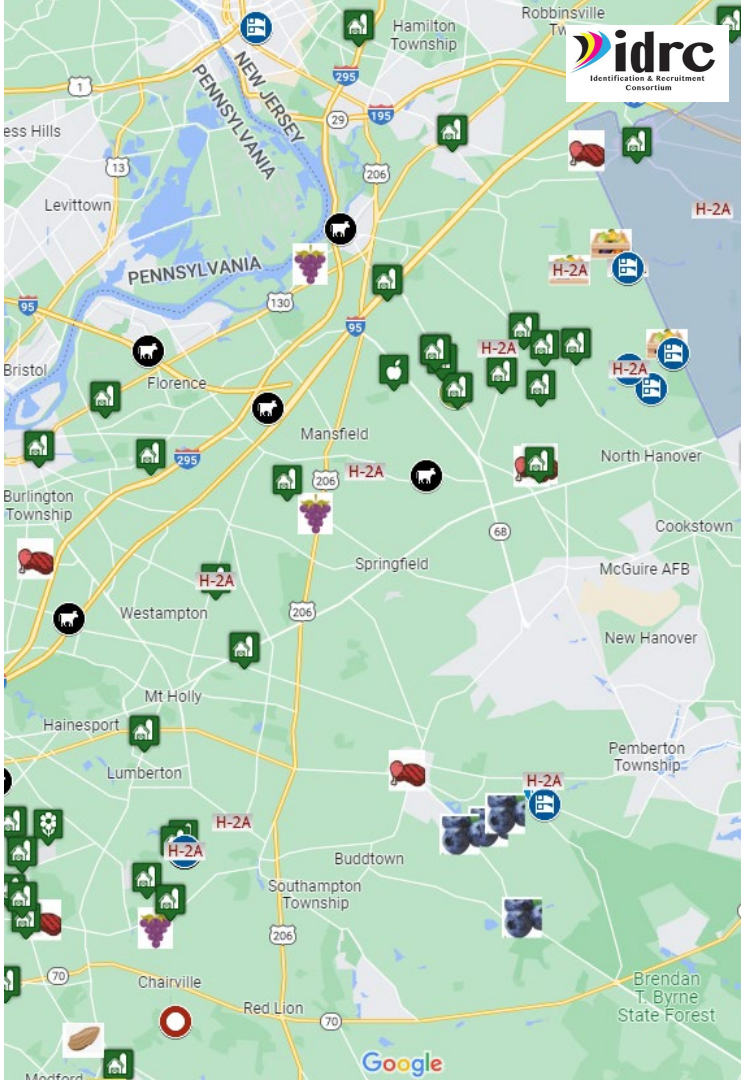

IT IS ONLY HELPFUL IF YOU USE IT ACTIVELY IN THE FIELD AND IF IT IS UPDATED!

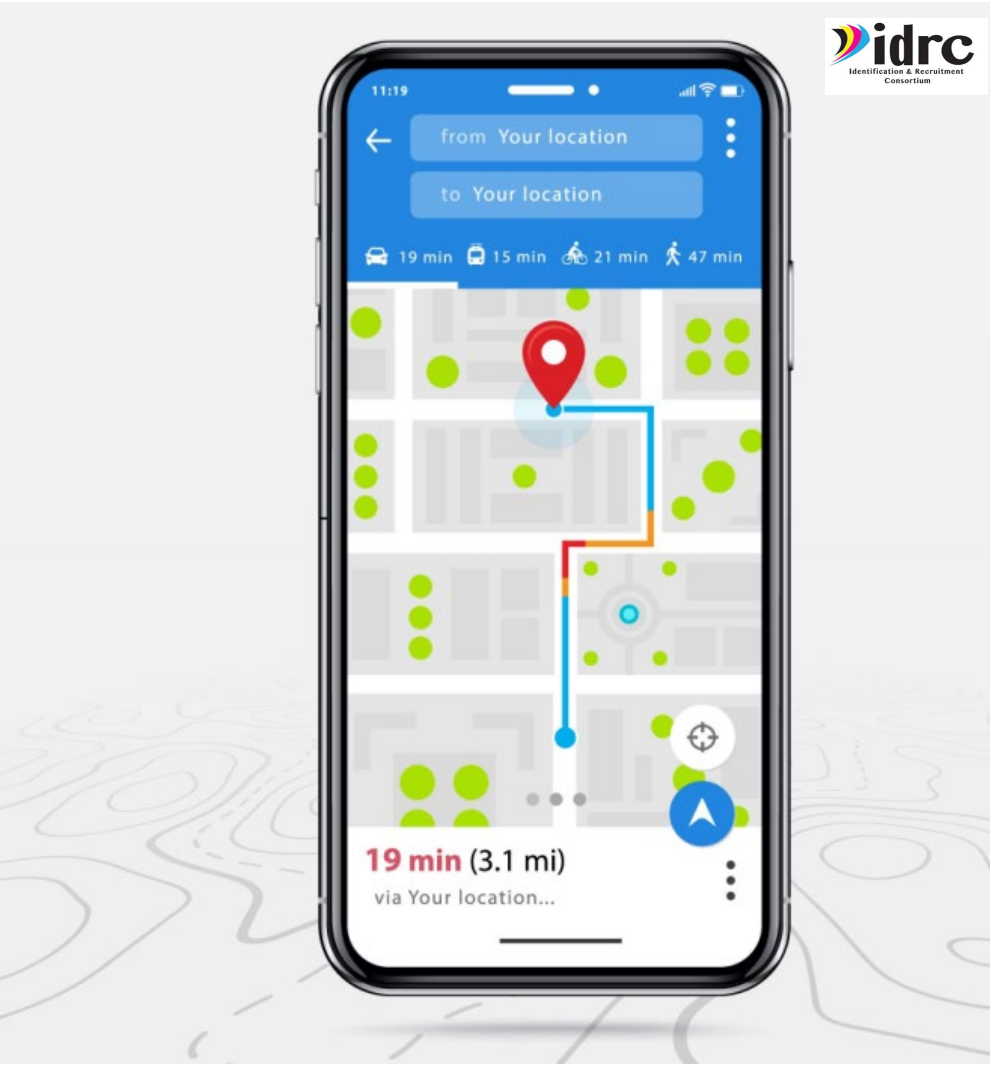

# WHY USE GOOGLE MAPS?

Google Maps is a **free** tool available on all platforms.

It is an excellent tool for meeting the mapping requirements laid out in the NRG and for helping recruiters to visually organize and track information.

Google Maps are designed to be created and edited in your web browser and be used on your mobile device.

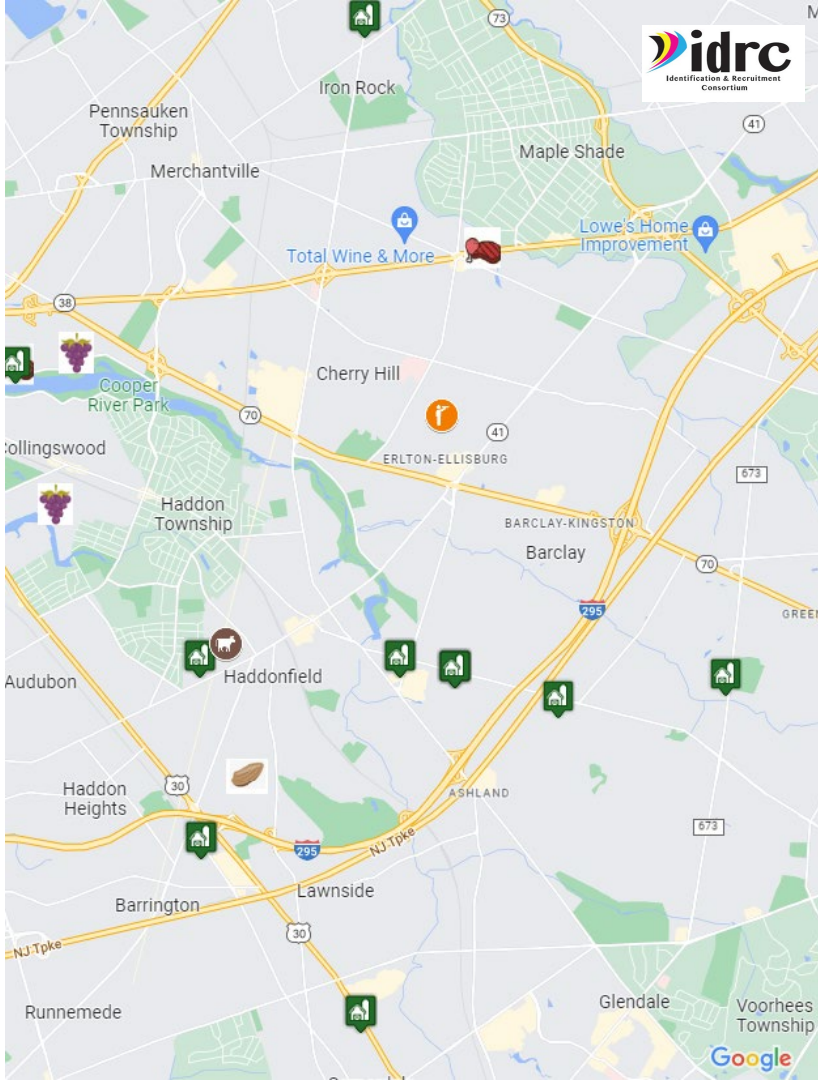

# WHY USE GOOGLE MAPS?

## WARNING

Your Google Maps should work for your team's organizational and documentation style. It will take some planning and organization to get a system set up for it to work well.

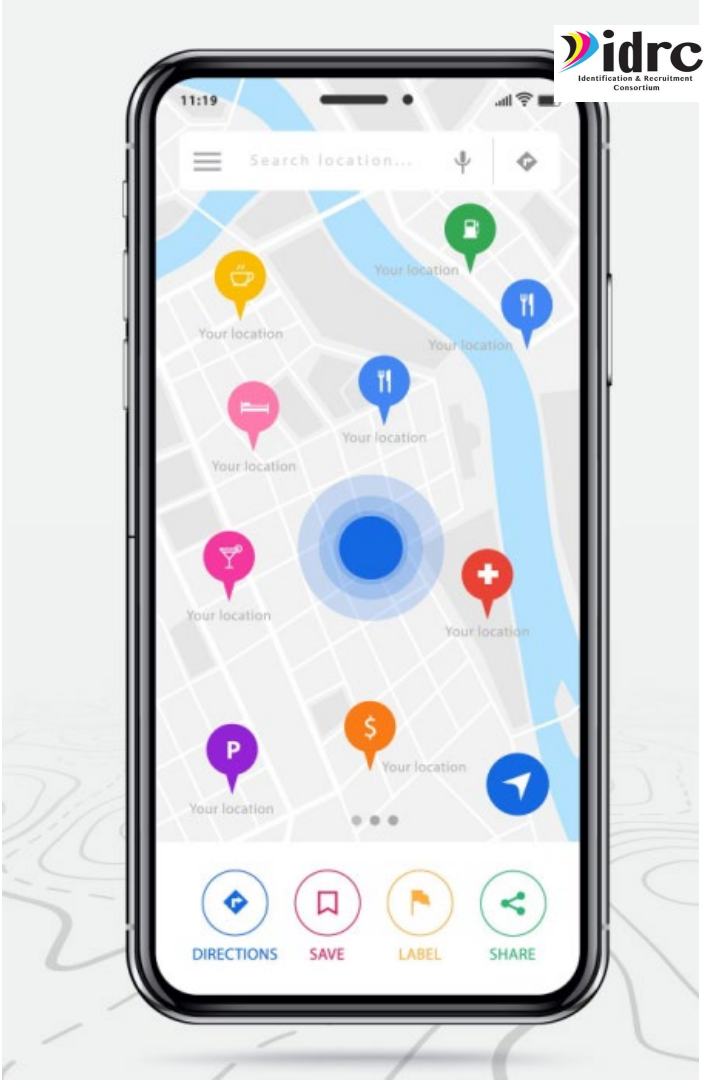

# WHAT CAN GOOGLE MAPS DO?

Google Maps is a mapping platform that you can use to create customize maps.

- You can create up to **25,000 maps** on your account!
- Google maps can be **accessed from anywhere**
- Google Maps are **easy to edit** and update
- Can be used by i**ndividual** users or by **ID&R teams**
- Use Google Maps to **track areas** you have visited
- Use Google Maps to track and **share leads**
- Use Google Maps to **designate areas** to recruiters
- Use Google maps to **create short term** and **long term plans**

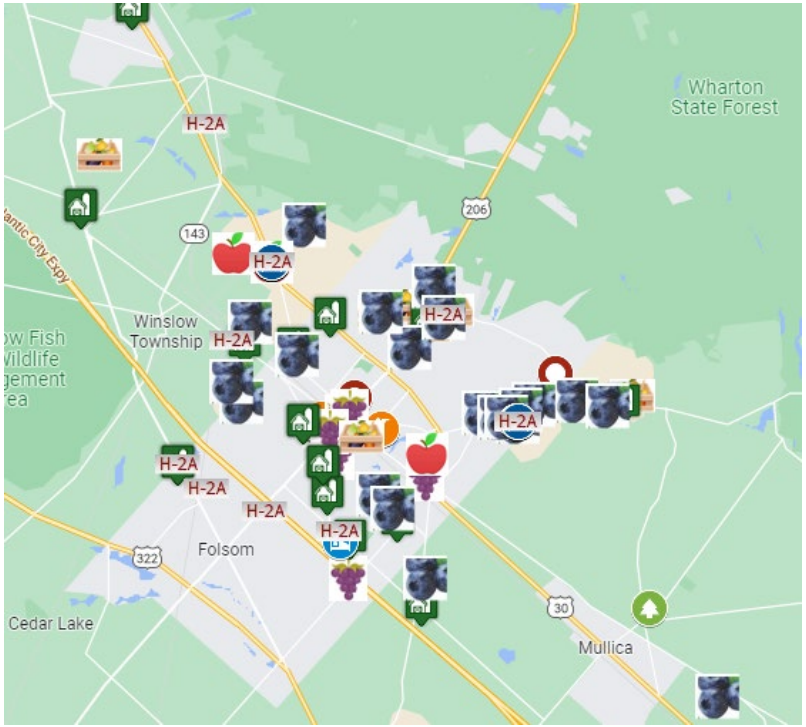

# WHAT CAN GOOGLE MAPS DO?

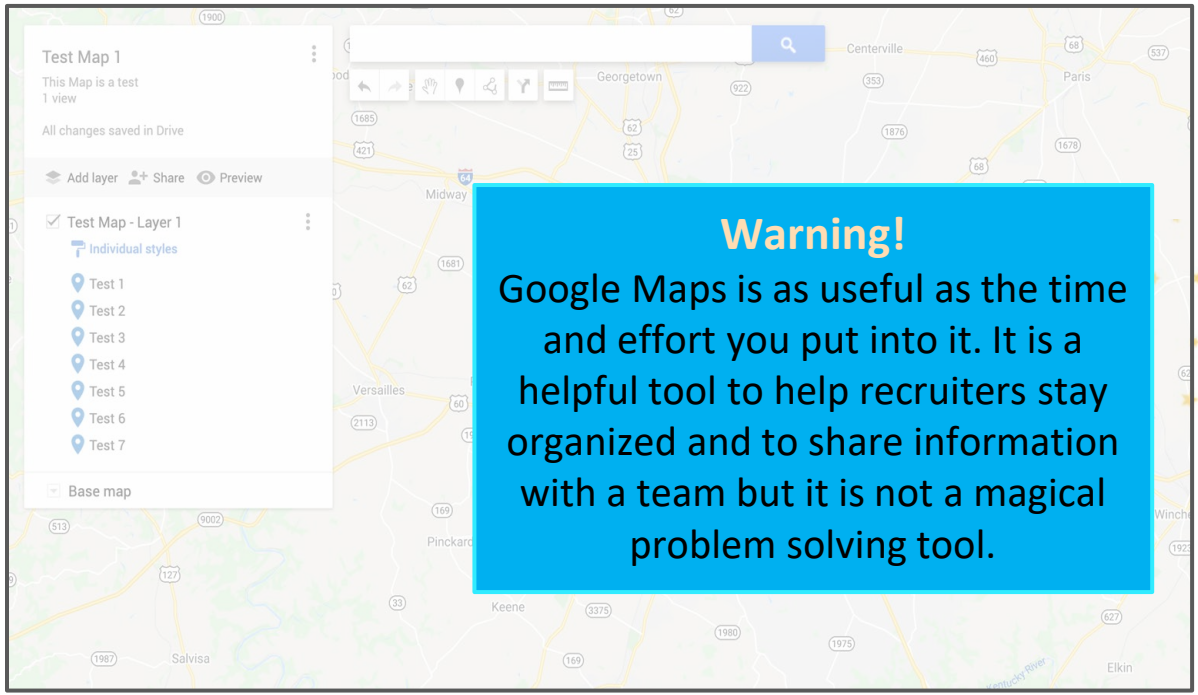

# WHY SHOULD YOU USE CUSTOM MAPS

Each state has a lot of farm data. Custom maps let you see what you want to use and use the data when you areout in the field. Google maps can help you to organize the existing data you have to make it more manageable and make planning easier.

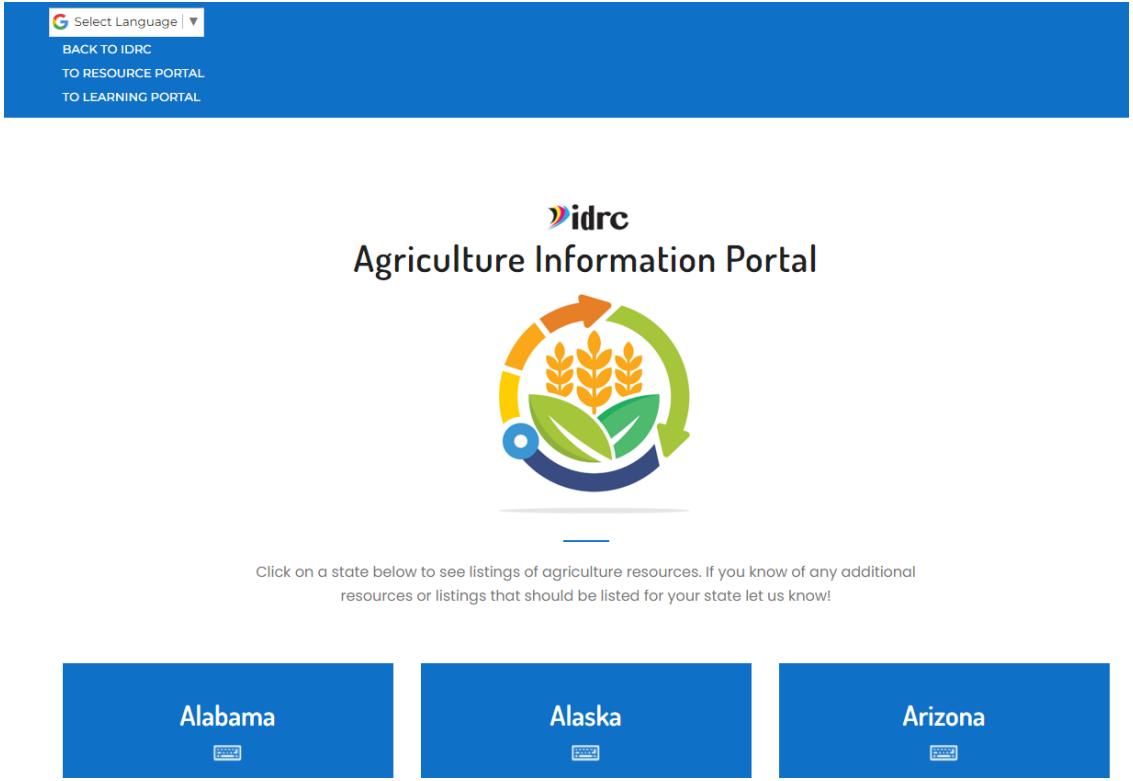

# WHAT DO YOU NEED TO BEGIN?

Before beginning to make your first map you will need:

- You will need to **create a work gmail account (team email?)**
- Research what **information** you would like on the map
- **Plan ahead of time** what information you would like to see or that you think would be useful to view on your map
- Create **Microsoft Excel/Google Spreadsheet(s)** with the information you would like to see on your map
- Make sure you have **all data needed:**
    - Name of Location/Business
    - Location type
    - Address
    - Phone Number
    - Any notes/Comments



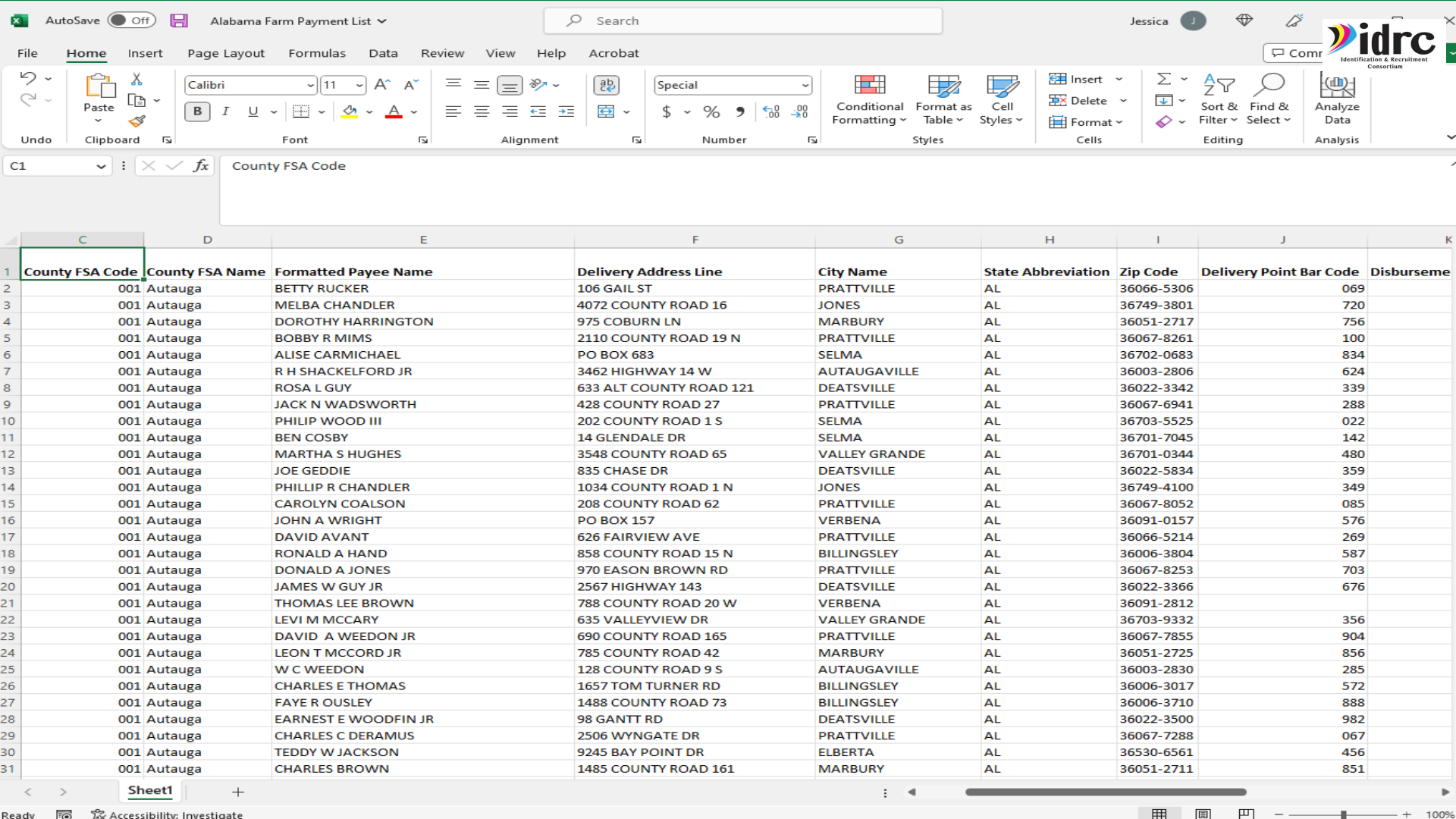

AutoSave Off | Alabama Farm Payment List | Search | Jessica

File Home Insert Page Layout Formulas Data Review View Help Acrobat

Paste | Calibri | 11 | Special | Conditional Formatting | Format as Table | Cell Styles | Insert | Delete | Format | Sort & Filter | Find & Select | Analyze Data

Undo | Clipboard | Font | Alignment | Number | Styles | Cells | Editing | Analysis

C1 | County FSA Code

| | C | D | E | F | G | H | I | J | K |
|---|---|---|---|---|---|---|---|---|---|
| 1 | County FSA Code | County FSA Name | Formatted Payee Name | Delivery Address Line | City Name | State Abbreviation | Zip Code | Delivery Point Bar Code | Disburseme |
| 2 | 001 | Autauga | BETTY RUCKER | 106 GAIL ST | PRATTVILLE | AL | 36066-5306 | 069 | |
| 3 | 001 | Autauga | MELBA CHANDLER | 4072 COUNTY ROAD 16 | JONES | AL | 36749-3801 | 720 | |
| 4 | 001 | Autauga | DOROTHY HARRINGTON | 975 COBURN LN | MARBURY | AL | 36051-2717 | 756 | |
| 5 | 001 | Autauga | BOBBY R MIMS | 2110 COUNTY ROAD 19 N | PRATTVILLE | AL | 36067-8261 | 100 | |
| 6 | 001 | Autauga | ALISE CARMICHAEL | PO BOX 683 | SELMA | AL | 36702-0683 | 834 | |
| 7 | 001 | Autauga | R H SHACKELFORD JR | 3462 HIGHWAY 14 W | AUTAUGAVILLE | AL | 36003-2806 | 624 | |
| 8 | 001 | Autauga | ROSA L GUY | 633 ALT COUNTY ROAD 121 | DEATSVILLE | AL | 36022-3342 | 339 | |
| 9 | 001 | Autauga | JACK N WADSWORTH | 428 COUNTY ROAD 27 | PRATTVILLE | AL | 36067-6941 | 288 | |
| 10 | 001 | Autauga | PHILIP WOOD III | 202 COUNTY ROAD 1 S | SELMA | AL | 36703-5525 | 022 | |
| 11 | 001 | Autauga | BEN COSBY | 14 GLENDALE DR | SELMA | AL | 36701-7045 | 142 | |
| 12 | 001 | Autauga | MARTHA S HUGHES | 3548 COUNTY ROAD 65 | VALLEY GRANDE | AL | 36701-0344 | 480 | |
| 13 | 001 | Autauga | JOE GEDDIE | 835 CHASE DR | DEATSVILLE | AL | 36022-5834 | 359 | |
| 14 | 001 | Autauga | PHILLIP R CHANDLER | 1034 COUNTY ROAD 1 N | JONES | AL | 36749-4100 | 349 | |
| 15 | 001 | Autauga | CAROLYN COALSON | 208 COUNTY ROAD 62 | PRATTVILLE | AL | 36067-8052 | 085 | |
| 16 | 001 | Autauga | JOHN A WRIGHT | PO BOX 157 | VERBENA | AL | 36091-0157 | 576 | |
| 17 | 001 | Autauga | DAVID AVANT | 626 FAIRVIEW AVE | PRATTVILLE | AL | 36066-5214 | 269 | |
| 18 | 001 | Autauga | RONALD A HAND | 858 COUNTY ROAD 15 N | BILLINGSLEY | AL | 36006-3804 | 587 | |
| 19 | 001 | Autauga | DONALD A JONES | 970 EASON BROWN RD | PRATTVILLE | AL | 36067-8253 | 703 | |
| 20 | 001 | Autauga | JAMES W GUY JR | 2567 HIGHWAY 143 | DEATSVILLE | AL | 36022-3366 | 676 | |
| 21 | 001 | Autauga | THOMAS LEE BROWN | 788 COUNTY ROAD 20 W | VERBENA | AL | 36091-2812 | | |
| 22 | 001 | Autauga | LEVI M MCCARY | 635 VALLEYVIEW DR | VALLEY GRANDE | AL | 36703-9332 | 356 | |
| 23 | 001 | Autauga | DAVID A WEEDON JR | 690 COUNTY ROAD 165 | PRATTVILLE | AL | 36067-7855 | 904 | |
| 24 | 001 | Autauga | LEON T MCCORD JR | 785 COUNTY ROAD 42 | MARBURY | AL | 36051-2725 | 856 | |
| 25 | 001 | Autauga | W C WEEDON | 128 COUNTY ROAD 9 S | AUTAUGAVILLE | AL | 36003-2830 | 285 | |
| 26 | 001 | Autauga | CHARLES E THOMAS | 1657 TOM TURNER RD | BILLINGSLEY | AL | 36006-3017 | 572 | |
| 27 | 001 | Autauga | FAYE R OUSLEY | 1488 COUNTY ROAD 73 | BILLINGSLEY | AL | 36006-3710 | 888 | |
| 28 | 001 | Autauga | EARNEST E WOODFIN JR | 98 GANTT RD | DEATSVILLE | AL | 36022-3500 | 982 | |
| 29 | 001 | Autauga | CHARLES C DERAMUS | 2506 WYNGATE DR | PRATTVILLE | AL | 36067-7288 | 067 | |
| 30 | 001 | Autauga | TEDDY W JACKSON | 9245 BAY POINT DR | ELBERTA | AL | 36530-6561 | 456 | |
| 31 | 001 | Autauga | CHARLES BROWN | 1485 COUNTY ROAD 161 | MARBURY | AL | 36051-2711 | 851 | |

Sheet1

Ready | Accessibility: Investigate | 100%

# CREATING A SPREADSHEET

1. Go to [sheets.google.com](sheets.google.com)

2. Log in with your work gmail account

3. Click the Start New Spreadsheet/Plus sign in the upper menu bar

**Note:** The Start New Spreadsheet/ Plus sign may also appear in lower right corner

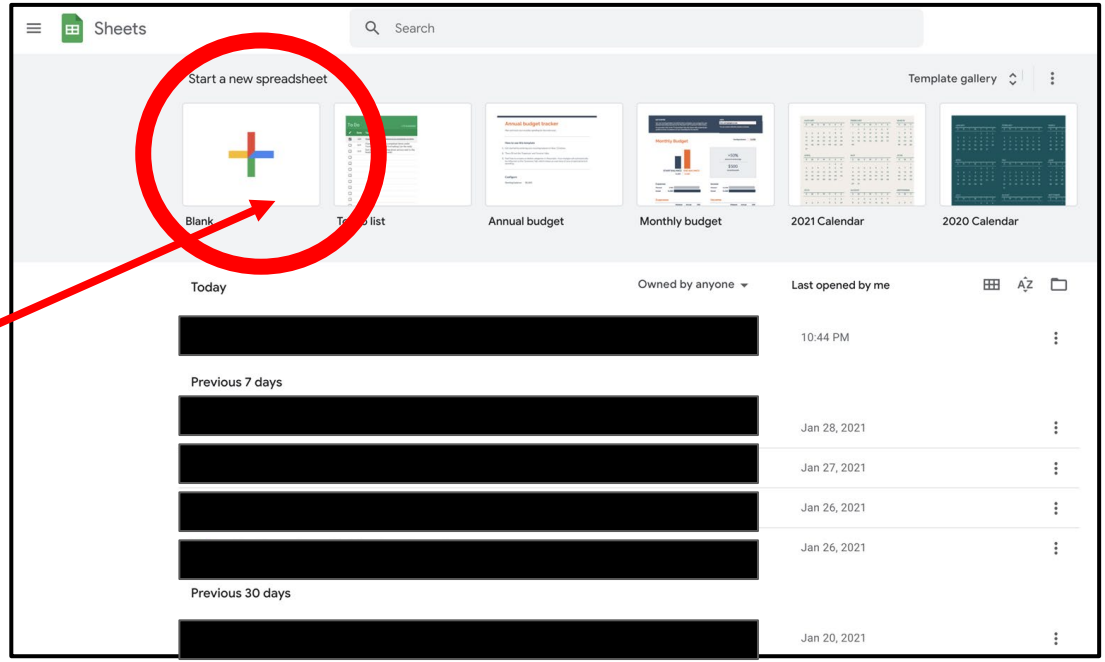

# LET'S USE AN EXISTING SPREADSHEET

- https://docs.google.com/spreadsheets/d/1BH5rbajGAqfFRFPZa6P79oZFi-zG0qohwcmewk1LMz4/edit?usp=sharing

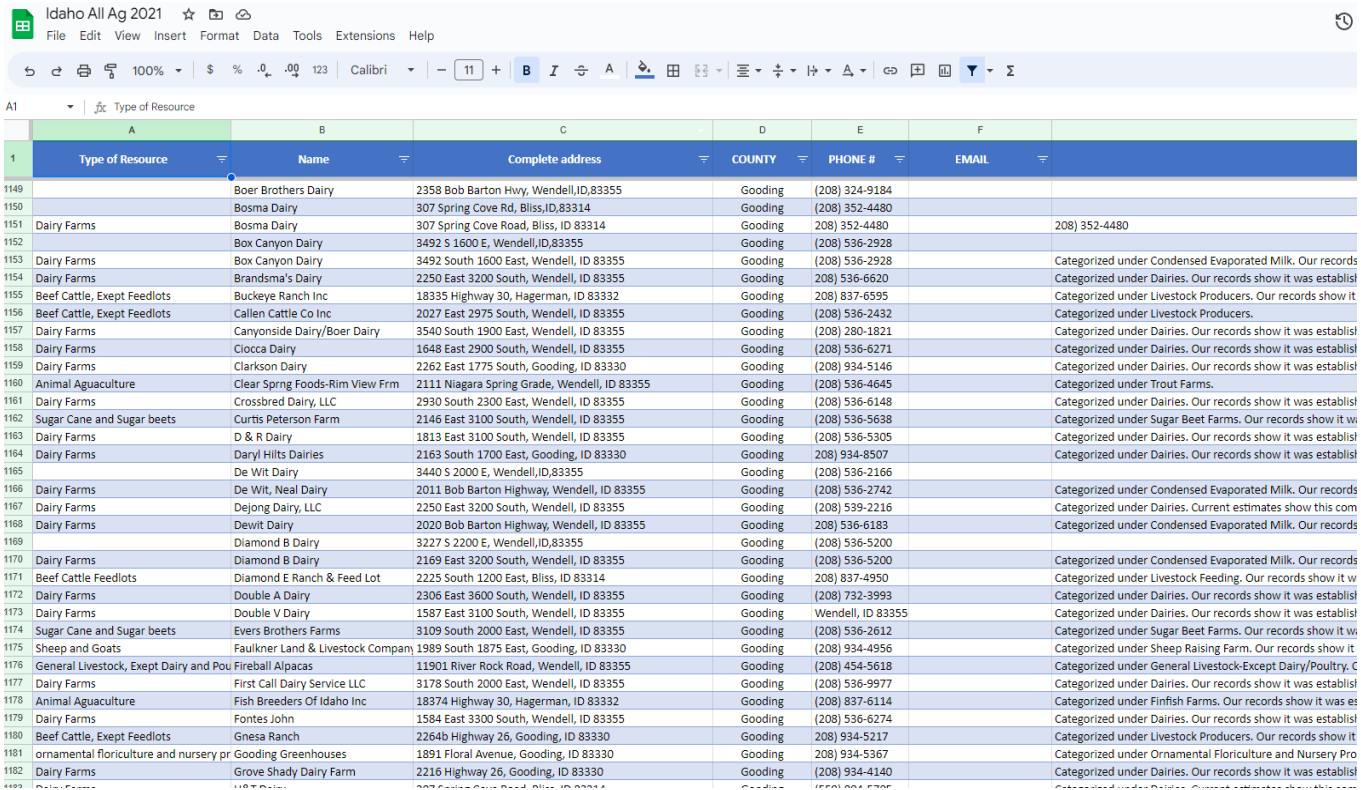

Idaho All Ag 2021

File Edit View Insert Format Data Tools Extensions Help

A1 | Type of Resource

| | A | B | C | D | E | F | |
|---|---|---|---|---|---|---|---|
| 1 | Type of Resource | Name | Complete address | COUNTY | PHONE # | EMAIL | |
| 1149 | | Boer Brothers Dairy | 2358 Bob Barton Hwy, Wendell,ID,83355 | Gooding | (208) 324-9184 | | |
| 1150 | | Bosma Dairy | 307 Spring Cove Rd, Bliss,ID,83314 | Gooding | (208) 352-4480 | | |
| 1151 | Dairy Farms | Bosma Dairy | 307 Spring Cove Road, Bliss, ID 83314 | Gooding | 208) 352-4480 | | 208) 352-4480 |
| 1152 | | Box Canyon Dairy | 3492 S 1600 E, Wendell,ID,83355 | Gooding | (208) 536-2928 | | |
| 1153 | Dairy Farms | Box Canyon Dairy | 3492 South 1600 East, Wendell, ID 83355 | Gooding | (208) 536-2928 | | Categorized under Condensed Evaporated Milk. Our records |
| 1154 | Dairy Farms | Brandsma's Dairy | 2250 East 3200 South, Wendell, ID 83355 | Gooding | 208) 536-6620 | | Categorized under Dairies. Our records show it was establis |
| 1155 | Beef Cattle, Exept Feedlots | Buckeye Ranch Inc | 18335 Highway 30, Hagerman, ID 83332 | Gooding | 208) 837-6595 | | Categorized under Livestock Producers. Our records show it |
| 1156 | Beef Cattle, Exept Feedlots | Callen Cattle Co Inc | 2027 East 2975 South, Wendell, ID 83355 | Gooding | (208) 536-2432 | | Categorized under Livestock Producers. |
| 1157 | Dairy Farms | Canyonside Dairy/Boer Dairy | 3540 South 1900 East, Wendell, ID 83355 | Gooding | (208) 280-1821 | | Categorized under Dairies. Our records show it was establis |
| 1158 | Dairy Farms | Ciocca Dairy | 1648 East 2900 South, Wendell, ID 83355 | Gooding | (208) 536-6271 | | Categorized under Dairies. Our records show it was establis |
| 1159 | Dairy Farms | Clarkson Dairy | 2262 East 1775 South, Gooding, ID 83330 | Gooding | (208) 934-5146 | | Categorized under Dairies. Our records show it was establis |
| 1160 | Animal Aguaculture | Clear Sprng Foods-Rim View Frm | 2111 Niagara Spring Grade, Wendell, ID 83355 | Gooding | (208) 536-4645 | | Categorized under Trout Farms. |
| 1161 | Dairy Farms | Crossbred Dairy, LLC | 2930 South 2300 East, Wendell, ID 83355 | Gooding | (208) 536-6148 | | Categorized under Dairies. Our records show it was establis |
| 1162 | Sugar Cane and Sugar beets | Curtis Peterson Farm | 2146 East 3100 South, Wendell, ID 83355 | Gooding | (208) 536-5638 | | Categorized under Sugar Beet Farms. Our records show it wa |
| 1163 | Dairy Farms | D & R Dairy | 1813 East 3100 South, Wendell, ID 83355 | Gooding | (208) 536-5305 | | Categorized under Dairies. Our records show it was establis |
| 1164 | Dairy Farms | Daryl Hilts Dairies | 2163 South 1700 East, Gooding, ID 83330 | Gooding | 208) 934-8507 | | Categorized under Dairies. Our records show it was establis |
| 1165 | | De Wit Dairy | 3440 S 2000 E, Wendell,ID,83355 | Gooding | (208) 536-2166 | | |
| 1166 | Dairy Farms | De Wit, Neal Dairy | 2011 Bob Barton Highway, Wendell, ID 83355 | Gooding | (208) 536-2742 | | Categorized under Condensed Evaporated Milk. Our records |
| 1167 | Dairy Farms | Dejong Dairy, LLC | 2250 East 3200 South, Wendell, ID 83355 | Gooding | (208) 539-2216 | | Categorized under Dairies. Current estimates show this com |
| 1168 | Dairy Farms | Dewit Dairy | 2020 Bob Barton Highway, Wendell, ID 83355 | Gooding | 208) 536-6183 | | Categorized under Condensed Evaporated Milk. Our records |
| 1169 | | Diamond B Dairy | 3227 S 2200 E, Wendell,ID,83355 | Gooding | (208) 536-5200 | | |
| 1170 | Dairy Farms | Diamond B Dairy | 2169 East 3200 South, Wendell, ID 83355 | Gooding | (208) 536-5200 | | Categorized under Condensed Evaporated Milk. Our records |
| 1171 | Beef Cattle Feedlots | Diamond E Ranch & Feed Lot | 2225 South 1200 East, Bliss, ID 83314 | Gooding | 208) 837-4950 | | Categorized under Livestock Feeding. Our records show it w |
| 1172 | Dairy Farms | Double A Dairy | 2306 East 3600 South, Wendell, ID 83355 | Gooding | (208) 732-3993 | | Categorized under Dairies. Our records show it was establis |
| 1173 | Dairy Farms | Double V Dairy | 1587 East 3100 South, Wendell, ID 83355 | Gooding | Wendell, ID 83355 | | Categorized under Dairies. Our records show it was establis |
| 1174 | Sugar Cane and Sugar beets | Evers Brothers Farms | 3109 South 2000 East, Wendell, ID 83355 | Gooding | (208) 536-2612 | | Categorized under Sugar Beet Farms. Our records show it wa |
| 1175 | Sheep and Goats | Faulkner Land & Livestock Company | 1989 South 1875 East, Gooding, ID 83330 | Gooding | (208) 934-4956 | | Categorized under Sheep Raising Farm. Our records show it |
| 1176 | General Livestock, Exept Dairy and Pou | Fireball Alpacas | 11901 River Rock Road, Wendell, ID 83355 | Gooding | (208) 454-5618 | | Categorized under General Livestock-Except Dairy/Poultry. C |
| 1177 | Dairy Farms | First Call Dairy Service LLC | 3178 South 2000 East, Wendell, ID 83355 | Gooding | (208) 536-9977 | | Categorized under Dairies. Our records show it was establis |
| 1178 | Animal Aguaculture | Fish Breeders Of Idaho Inc | 18374 Highway 30, Hagerman, ID 83332 | Gooding | (208) 837-6114 | | Categorized under Finfish Farms. Our records show it was es |
| 1179 | Dairy Farms | Fontes John | 1584 East 3300 South, Wendell, ID 83355 | Gooding | (208) 536-6274 | | Categorized under Dairies. Our records show it was establis |
| 1180 | Beef Cattle, Exept Feedlots | Gnesa Ranch | 2264b Highway 26, Gooding, ID 83330 | Gooding | 208) 934-5217 | | Categorized under Livestock Producers. Our records show it |
| 1181 | ornamental floriculture and nursery pr | Gooding Greenhouses | 1891 Floral Avenue, Gooding, ID 83330 | Gooding | 208) 934-5367 | | Categorized under Ornamental Floriculture and Nursery Pro |
| 1182 | Dairy Farms | Grove Shady Dairy Farm | 2216 Highway 26, Gooding, ID 83330 | Gooding | (208) 934-4140 | | Categorized under Dairies. Our records show it was establis |

# CREATING A SPREADSHEET

1. Name your spreadsheet something clear and easily identifiable

2. Clearly label each column in the first row

3. Input as much complete information as possible

4. Create a new spreadsheet for each layer you will use in your map

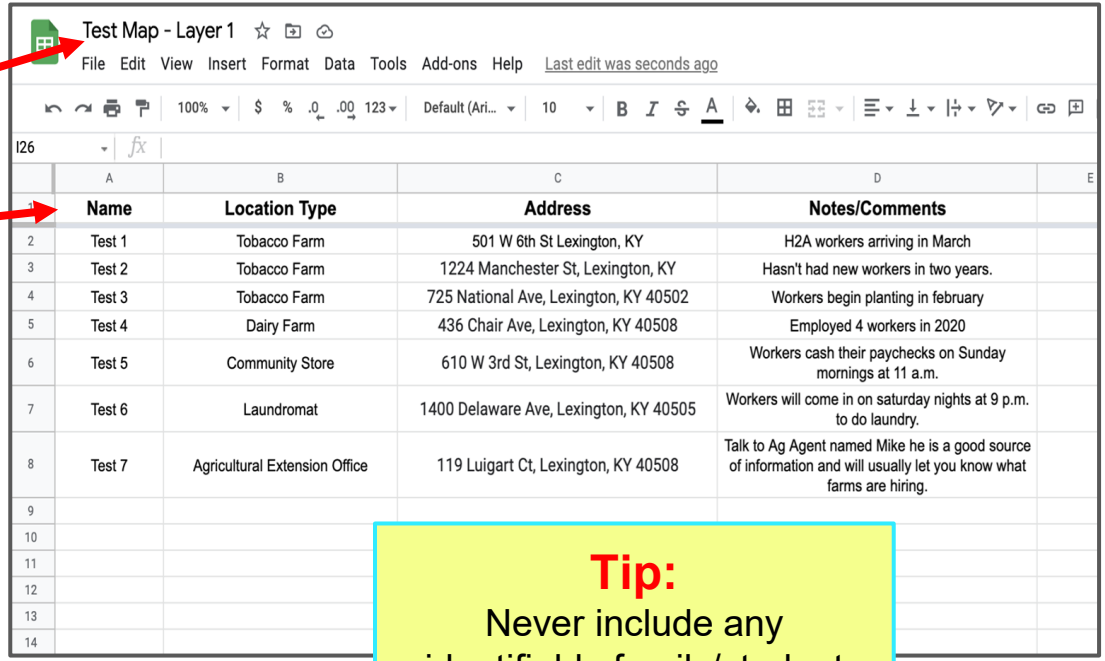


| | A | B | C | D |
|---|---|---|---|---|
| 1 | **Name** | **Location Type** | **Address** | **Notes/Comments** |
| 2 | Test 1 | Tobacco Farm | 501 W 6th St Lexington, KY | H2A workers arriving in March |
| 3 | Test 2 | Tobacco Farm | 1224 Manchester St, Lexington, KY | Hasn't had new workers in two years. |
| 4 | Test 3 | Tobacco Farm | 725 National Ave, Lexington, KY 40502 | Workers begin planting in february |
| 5 | Test 4 | Dairy Farm | 436 Chair Ave, Lexington, KY 40508 | Employed 4 workers in 2020 |
| 6 | Test 5 | Community Store | 610 W 3rd St, Lexington, KY 40508 | Workers cash their paychecks on Sunday mornings at 11 a.m. |
| 7 | Test 6 | Laundromat | 1400 Delaware Ave, Lexington, KY 40505 | Workers will come in on saturday nights at 9 p.m. to do laundry. |
| 8 | Test 7 | Agricultural Extension Office | 119 Luigart Ct, Lexington, KY 40508 | Talk to Ag Agent named Mike he is a good source of information and will usually let you know what farms are hiring. |
| 9 | | | | |
| 10 | | | | |
| 11 | | | | |
| 12 | | | | |
| 13 | | | | |
| 14 | | | | |

**Tip:**
Never include any identifiable family/student data in your spreadsheets/map

# CREATING A MAP

1. Go to my [mymaps.google.com](mymaps.google.com)

2. Click on create new map

3. You can see all of your previously made maps and maps that have been shared with you

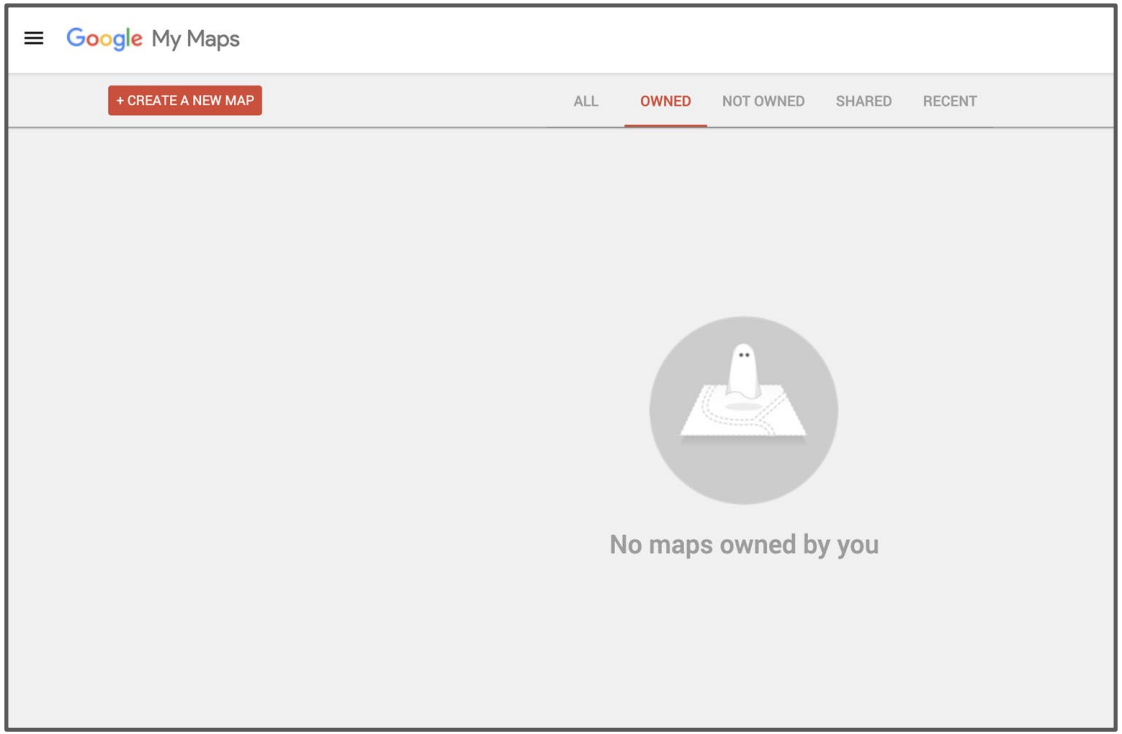

# CREATING A MAP

1. Zoom in on the area you want to appear in the map

2. From here you can name your map, begin adding layers, adding markers, share your map, and more

3. Click where it says "Untitled map" to change the map's title and add a description

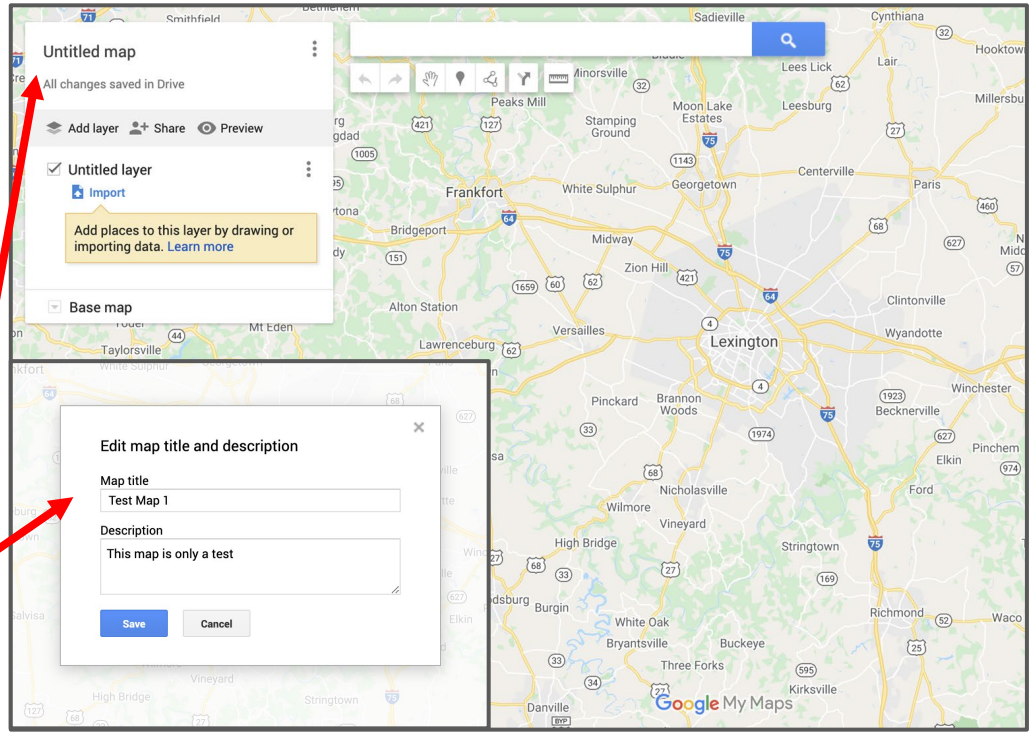

# CREATING A MAP

4. The next step is to add your data to the map

Each new map already has a layer added. To add your spreadsheet to the map click the import button.

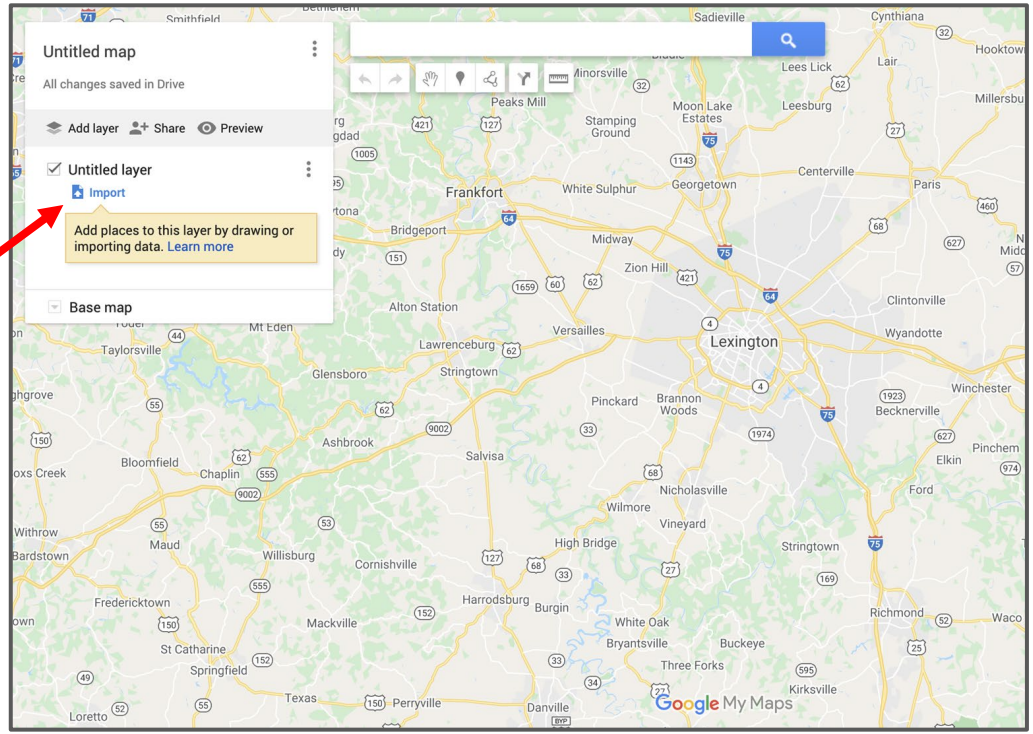

# CREATING A MAP

5. Upload a spreadsheet or if you used Google Sheets find the map on your google drive

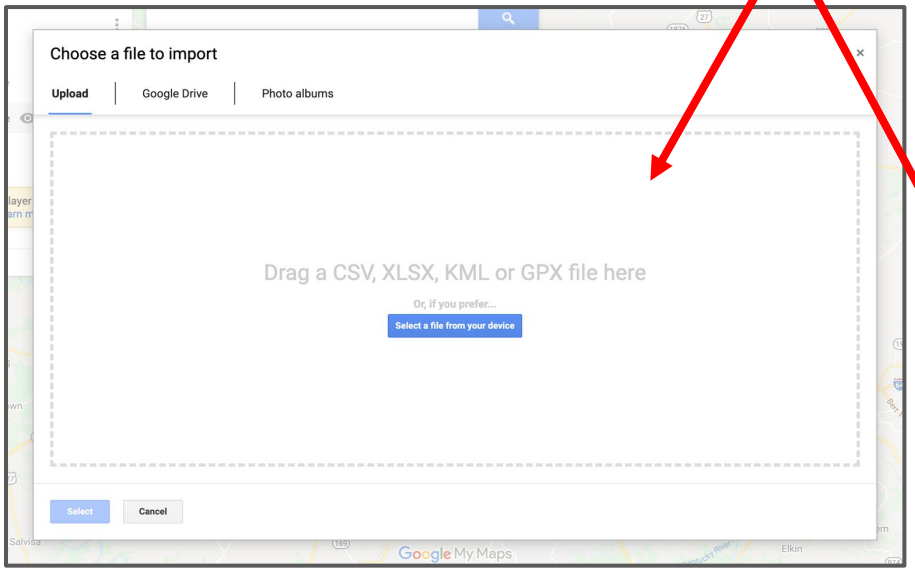


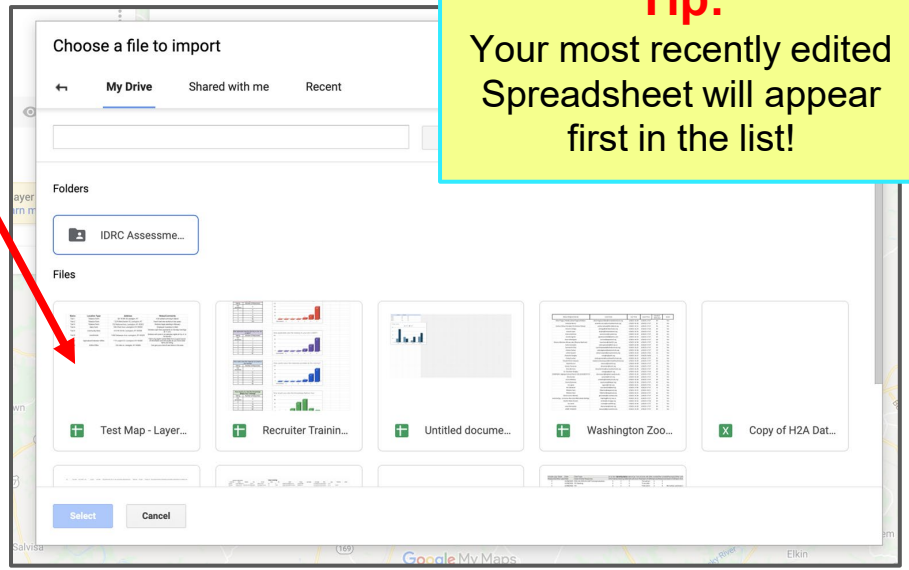


**Tip:**
Your most recently edited Spreadsheet will appear first in the list!

# CREATING A MAP

6. Choose which column from your spreadsheet to use as each marker's location and which column to use for the title each marker

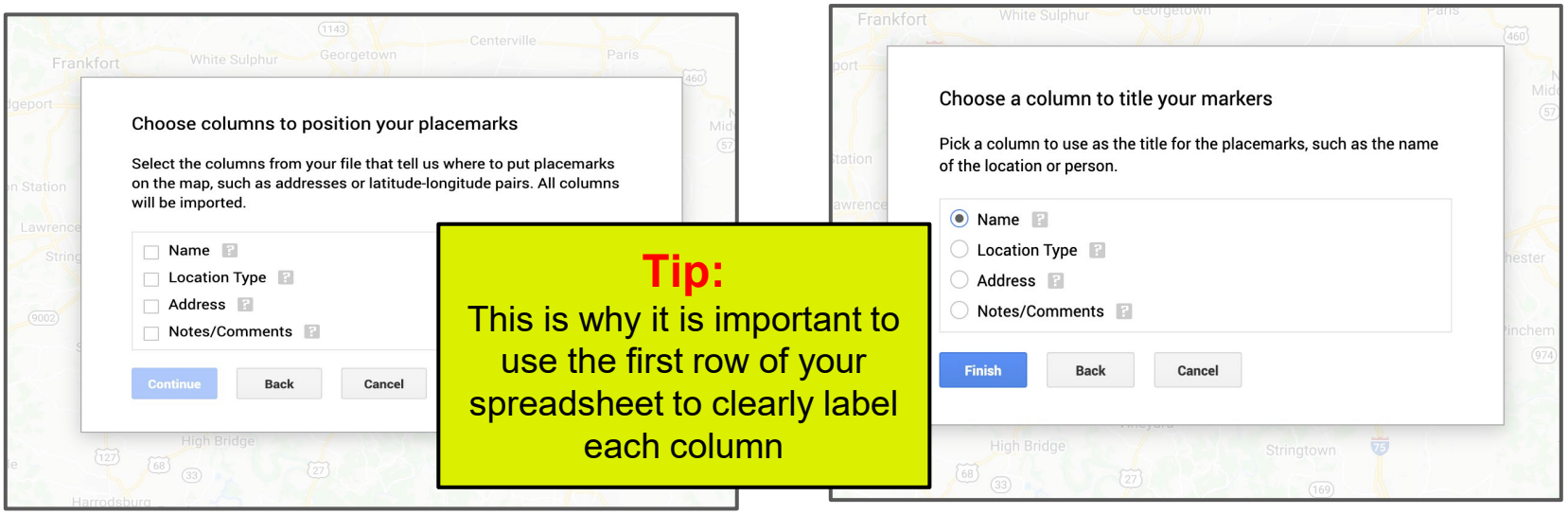

# CREATING A MAP

7. Once your spreadsheet has been added to the layer all locations will appear on the map.

Check to make sure each location is in the correct location

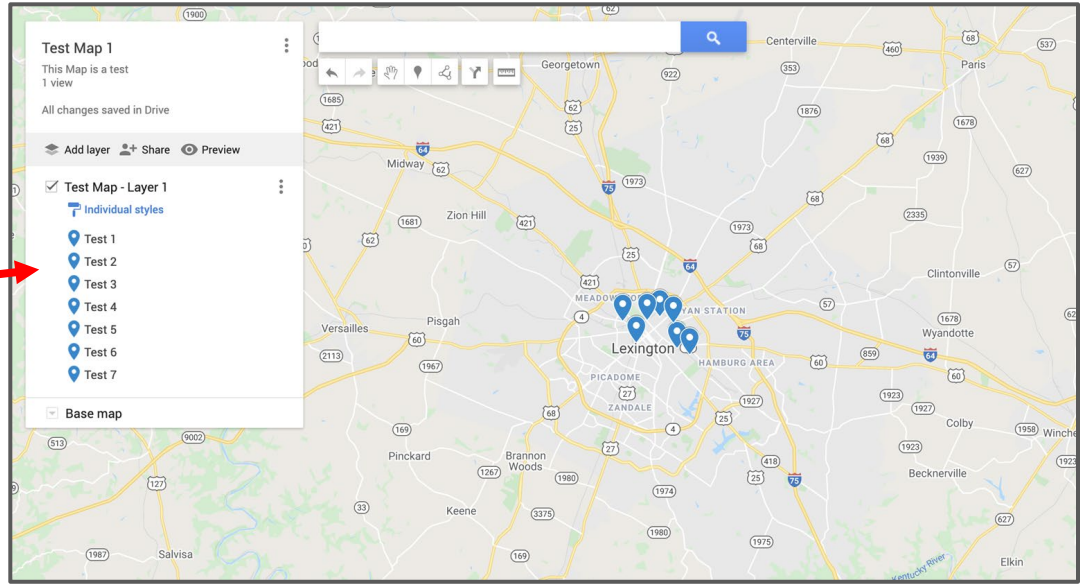

# CREATING A MAP

**Warning!**
Sometimes information will show up as incorrect or Google Maps will not be able to locate an address given. It will always warn you if there is an error.

Click the open data table button to view the errors and make changes.

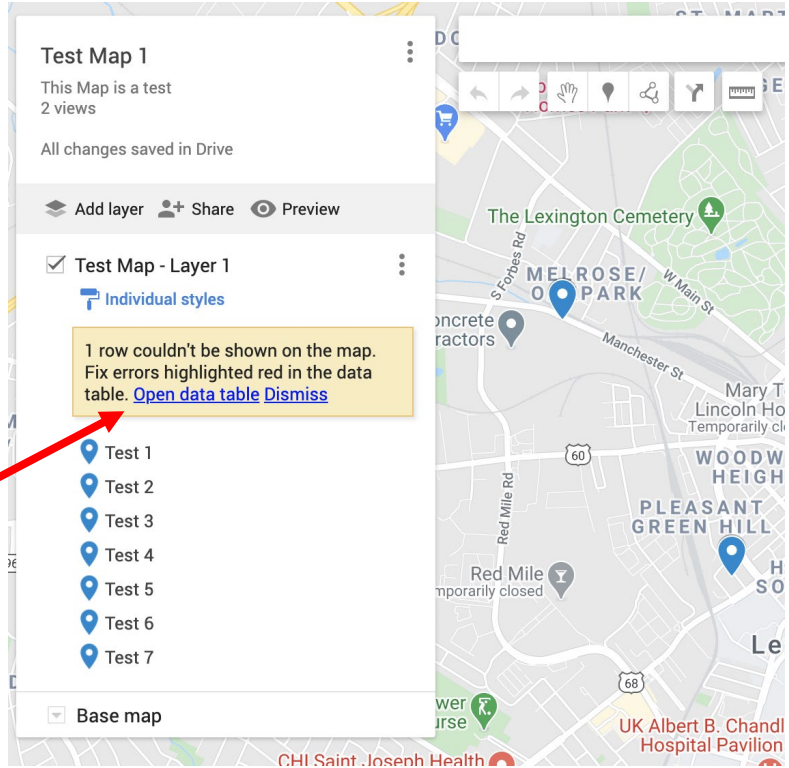

# CREATING A MAP

**Warning!**
Any row with a mistake or that Google cannot find will appear as red in the data table.

Once a row has been corrected or Google has found the location the row will change to white

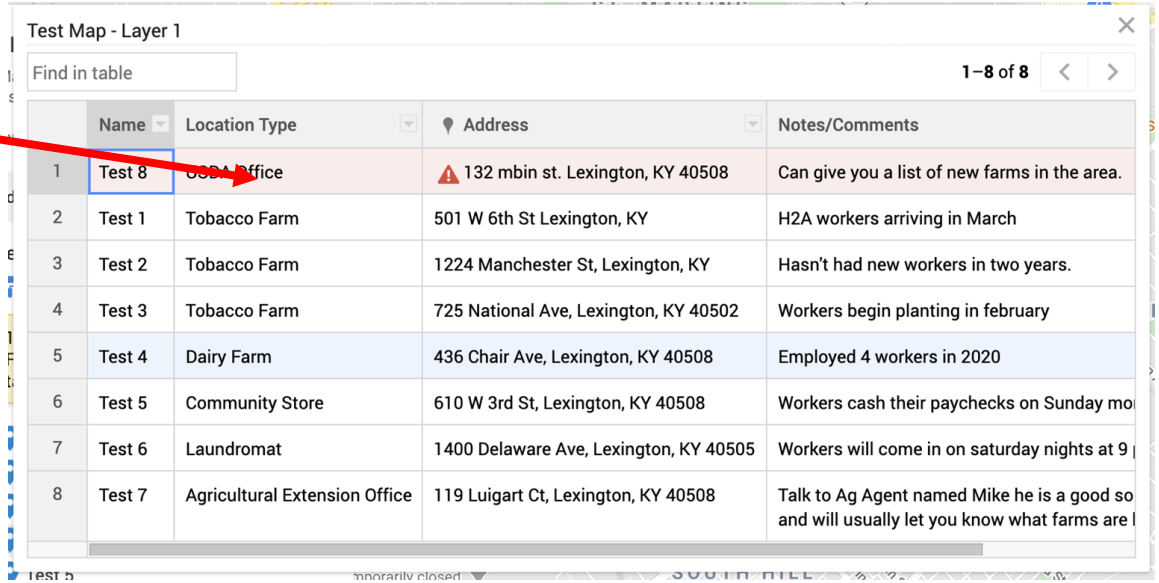

# CREATING A MAP

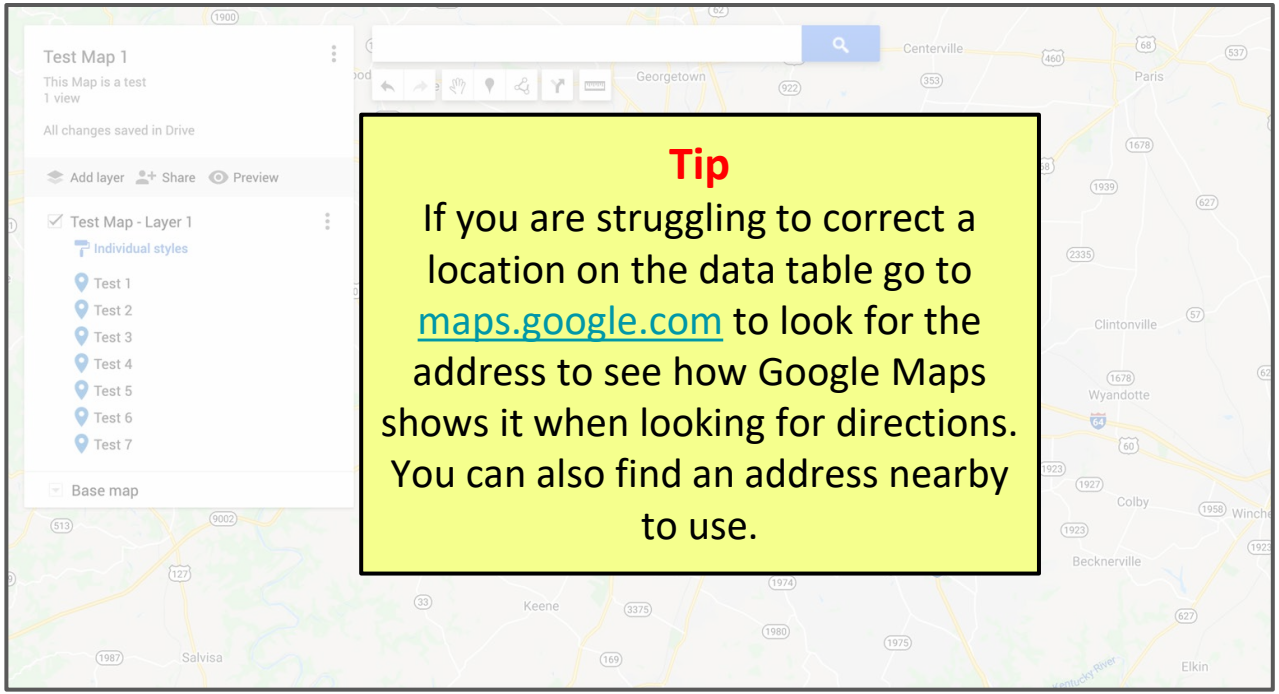

# CREATING A MAP

8. You can add additional layers by clicking the add layer button

Use layers to organize information on your map. When viewing the map you can turn layers on and off to ease viewing.

Create a new layer for each type of information you would like to add. EG. Farm layer, referral layer, community contacts layer, housing layer, old address layer, etc.

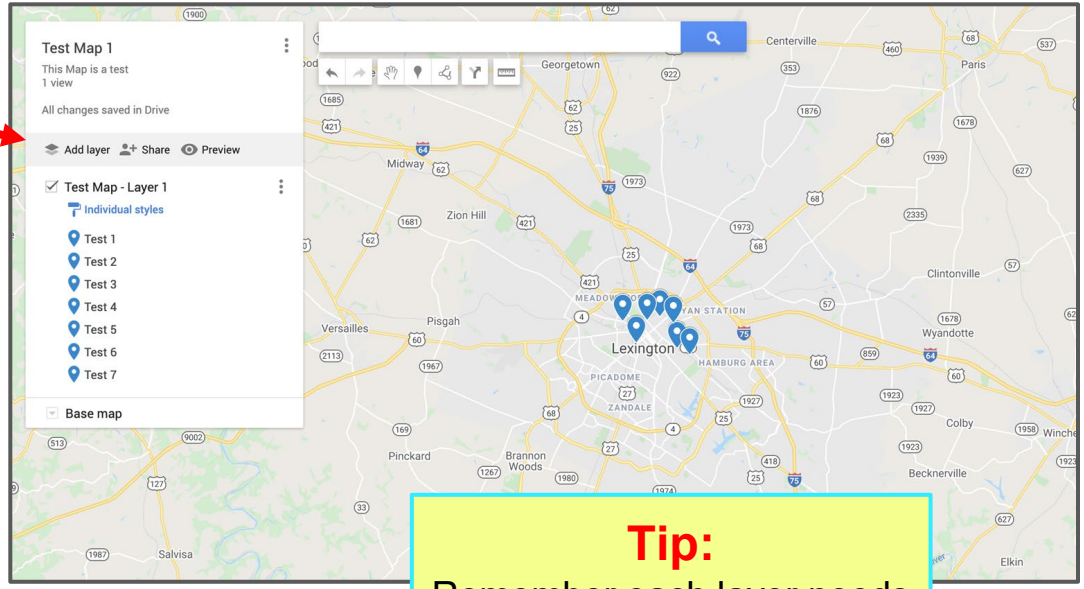


**Tip:**
Remember each layer needs a separate spreadsheet!

# CREATING A MAP

8. You can add additional layers by clicking the add layer button

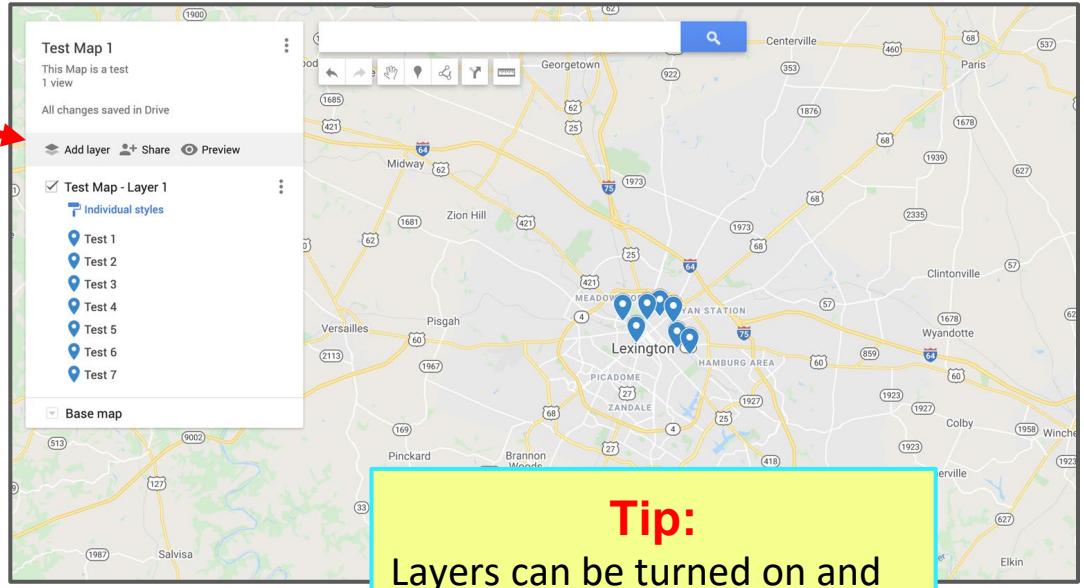


**Tip:**

You can create up to **10 layers** on your map and each layer can have up to **1,000 data points**.

**Tip:**

Layers can be turned on and off while viewing a map.

# CREATING A MAP

9. You can customize the icon and color of each marker. To change the style type click on the blue paintbrush below the layer name.

Markers can be stylized individually, by the entire layer.

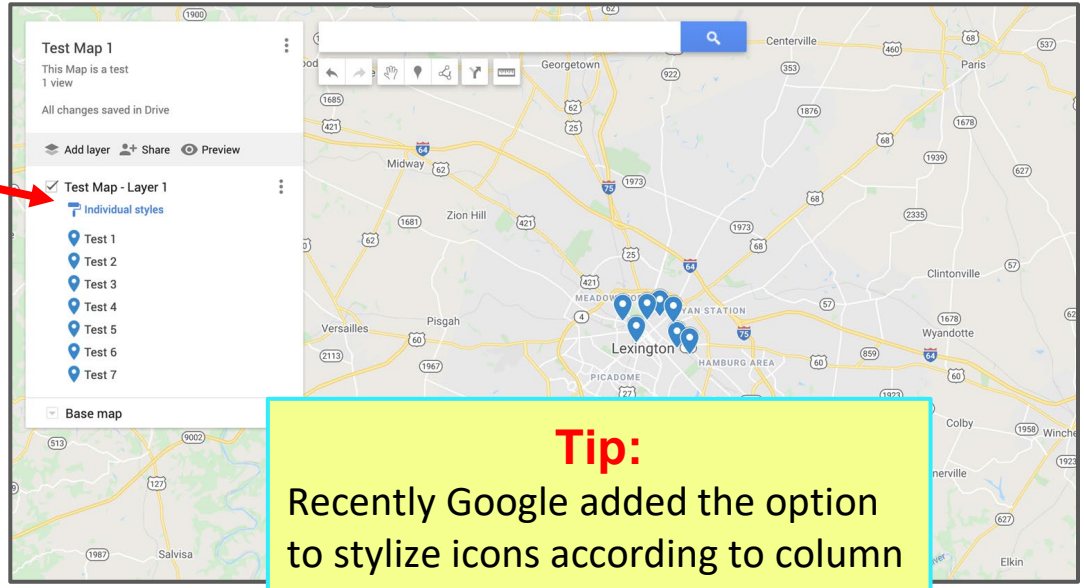


**Tip:**

Recently Google added the option to stylize icons according to column data. This adds increased flexibility and organization by allowing for the creation of "sub groups" within each layer.

# CREATING A MAP

Choose the color of each marker(s) and choose the icon.

Keep uniform colors across multiple documents

**Tip:**
Click on "More Icons" to see a larger selection of icons you can choose from and to use custom icons you have created.

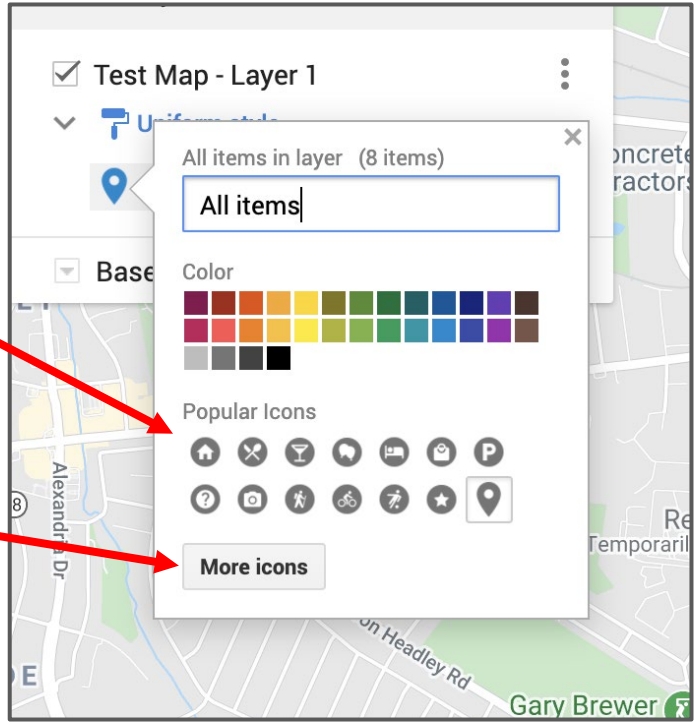

# YOU CAN ALSO USE CUSTOM ICONS!

https://drive.google.com/drive/folders/1dL14YGuyLZAG_M-Hj7-e_kS8YC-EvgSI?usp=sharing

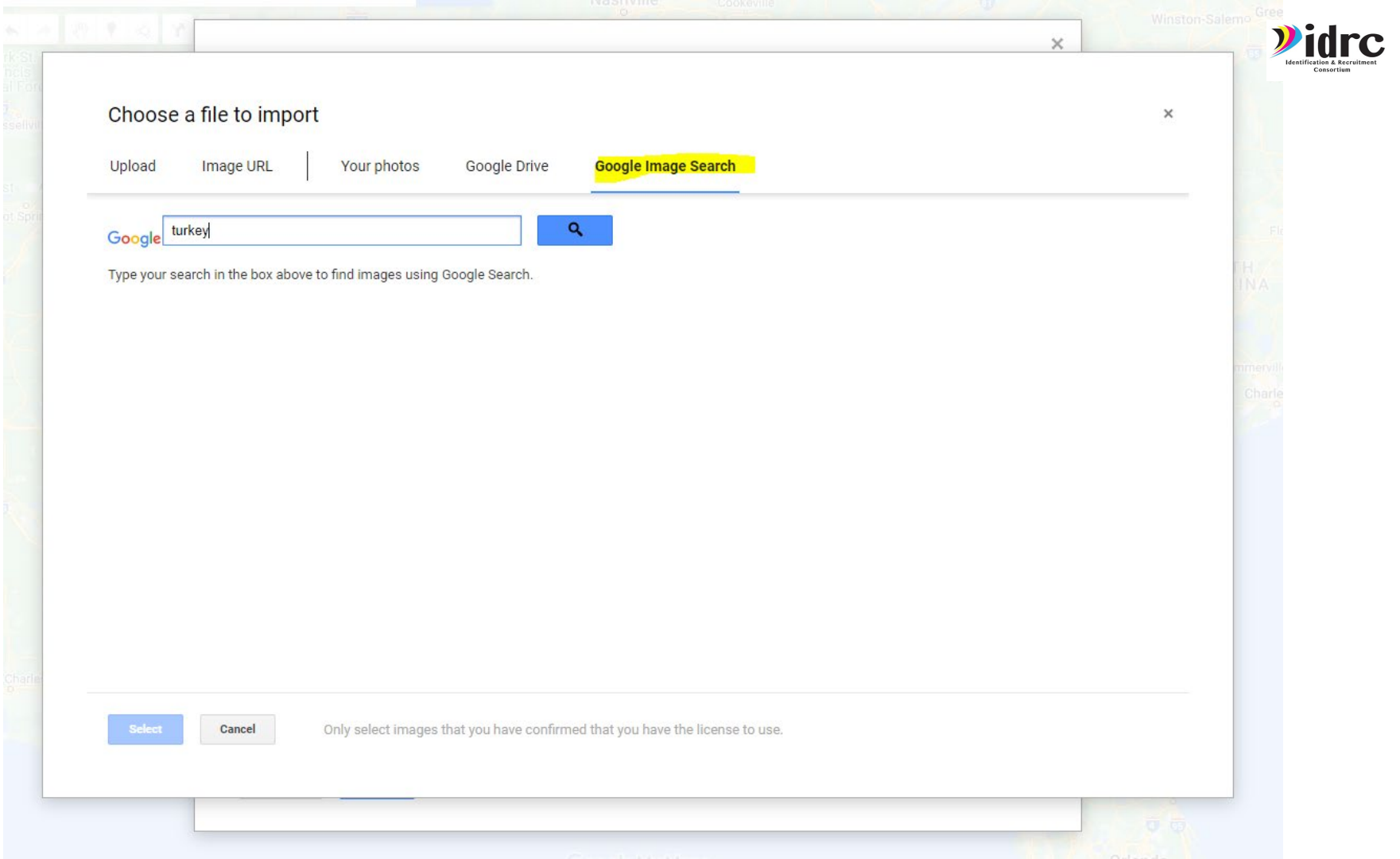
Choose a file to import
Upload
Image URL
Your photos
Google Drive
Google Image Search
Google
turkey
Type your search in the box above to find images using Google Search.
Select
Cancel
Only select images that you have confirmed that you have the license to use.

idrc
Identification & Recruitment Consortium

# Choose a file to import

Upload | Image URL | Your photos | Google Drive | **Google Image Search**

Google turkey

Any type

Select | Cancel

Only select images that you have confirmed that you have the license to use.

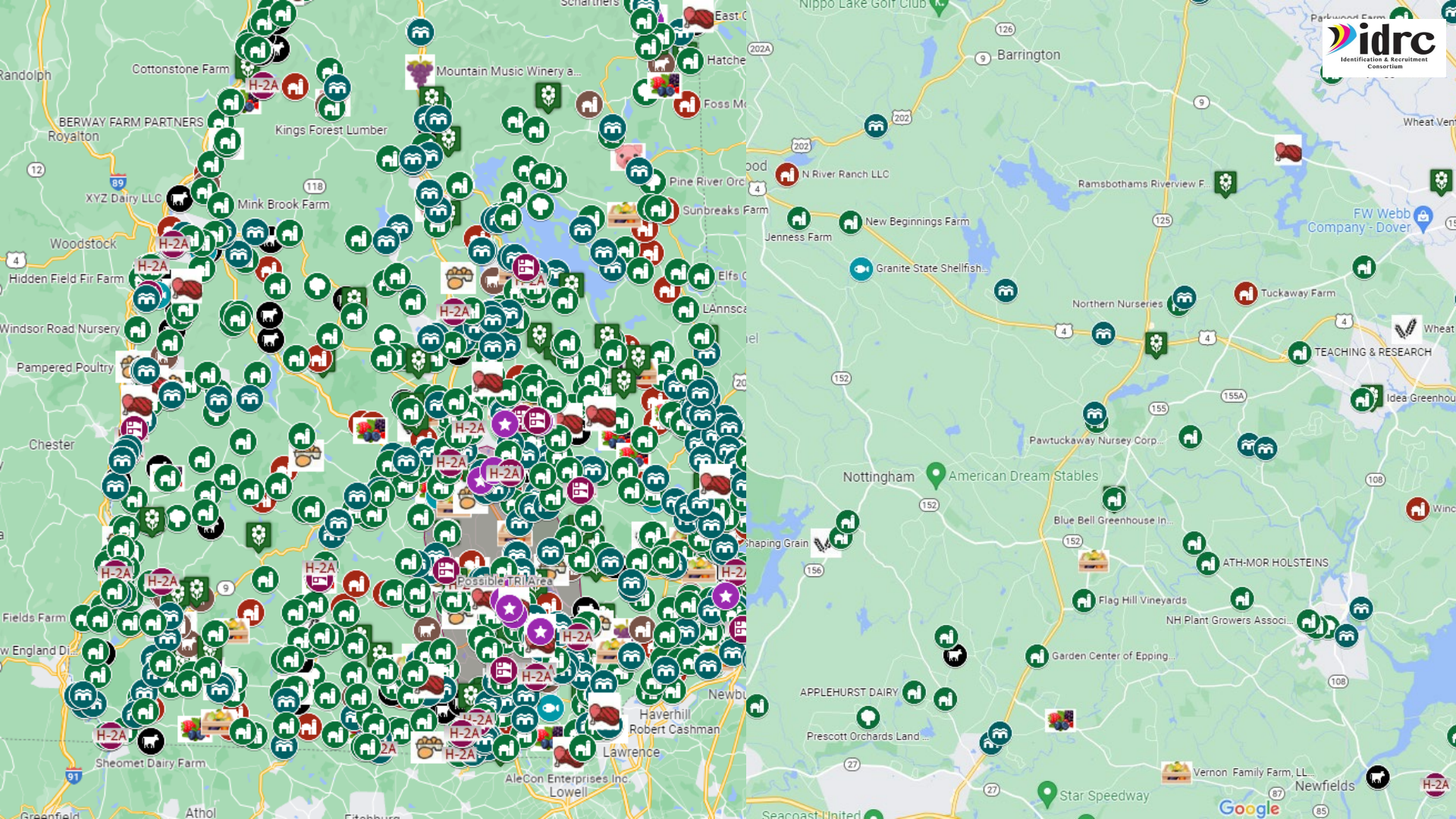
idrc
Identification & Recruitment Consortium
Cottonstone Farm
Mountain Music Winery a...
Kings Forest Lumber
BERWAY FARM PARTNERS
Royalton
XYZ Dairy LLC
Mink Brook Farm
Woodstock
Hidden Field Fir Farm
Windsor Road Nursery
Pampered Poultry
Chester
Fields Farm
Sheomet Dairy Farm
Possible TRI Area
Haverhill
Robert Cashman
Lawrence
AleCon Enterprises Inc.
Lowell
Athol
Barrington
N River Ranch LLC
Ramsbothams Riverview F...
New Beginnings Farm
Jenness Farm
Granite State Shellfish...
Northern Nurseries
Tuckaway Farm
FW Webb Company - Dover
TEACHING & RESEARCH
Pawtuckaway Nursey Corp...
Nottingham
American Dream Stables
Blue Bell Greenhouse In...
ATH-MOR HOLSTEINS
Flag Hill Vineyards
NH Plant Growers Associ...
Garden Center of Epping...
APPLEHURST DAIRY
Prescott Orchards Land ...
Vernon Family Farm, LL...
Star Speedway
Newfields
Google

# CREATING A MAP

10. Add individual markers by clicking the add marker button and dragging marker to location on the map.

Adding individual markers allows you to choose the location of the marker and input all location data manually.

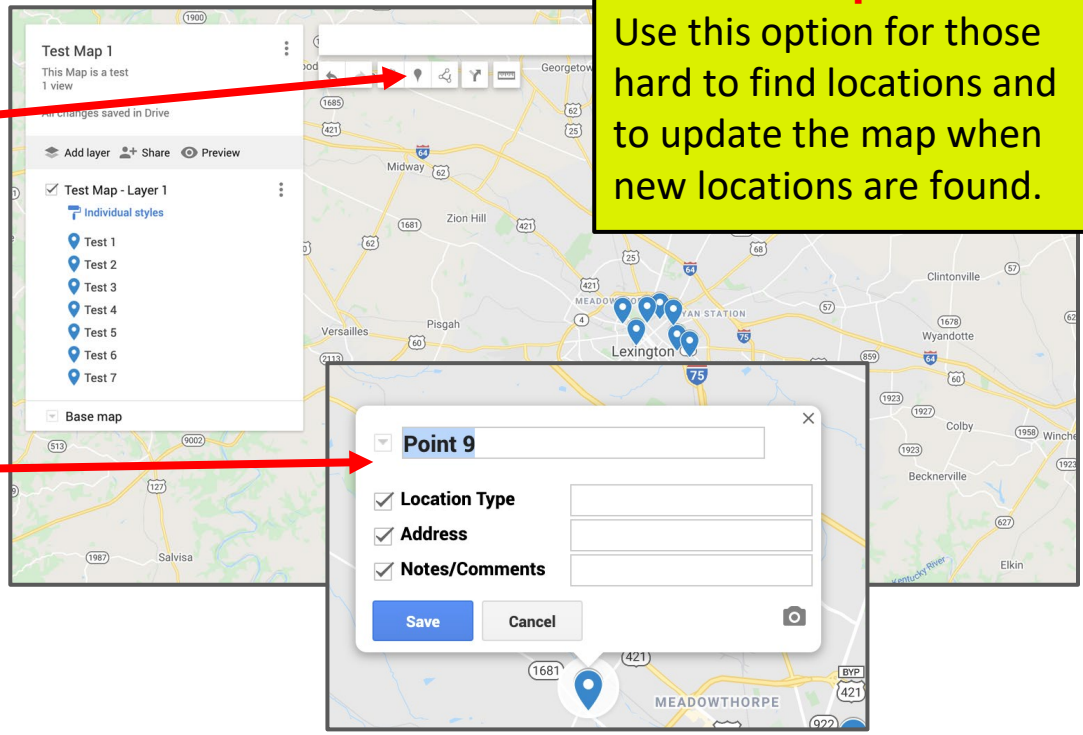


**Tip:**
Use this option for those hard to find locations and to update the map when new locations are found.

# CREATING A MAP

11. Use the add shape button to draw lines/colored regions on your map or to add driving routes to the map.

**Tip:**
Use the Add Shape feature to create plans/driving routes for your day in the field or to designate areas of work!

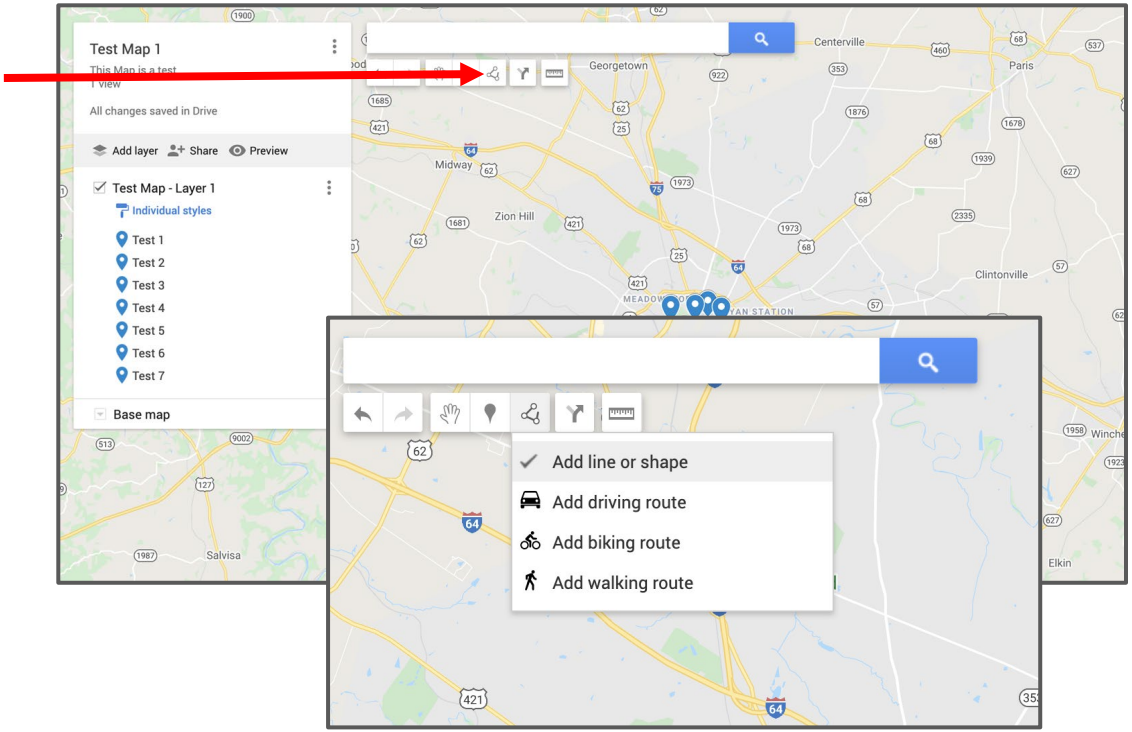

# SHARING YOUR MAP

12. Click the share button to access share options and to receive a link you can send to others.

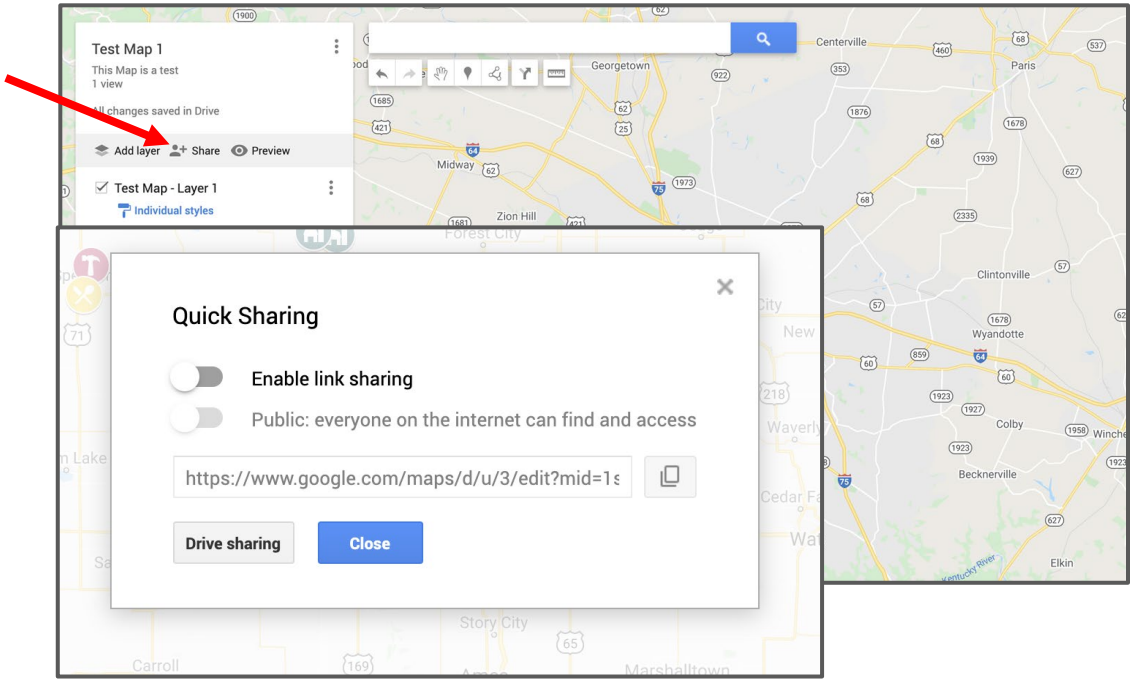


**Tip:**
Make sure **Link Sharing is enabled** and **Public sharing is disabled** to protect your data.

# AFTER YOUR MAP IS MADE

After your map has been made it is important to keep it updated with the latest information.

- Create a plan to regularly update maps based on season/new information that has been received.
- The update schedule should be decided between you and your team according to your needs
- Keep notes out in the field and in your recruiting log about what should be added to the map.
- Update the data table on the map **and** all spreadsheets associate with your map.

K. JOHNSON FARMS, LLC

**Alternate Name**:
**Worksite Address**: 530 Erial Road
**Worksite City**: Sicklerville
**Worksite State**: NEW JERSEY
**Worksite Zip**: 8081
**Worksite County**:
**Additional Worksites**:
**Contact Last Name**:
**Contact First Name**:
**Contact Job Position**:
**Employer Phone Number**: 18564493234
**Employer Email**: k.johnsonfarms2019@gmail.com
**Crops**: Vegetables
**Job Title**: Farm Laborer
**Job Duties**: Plant crops; operate tractors, tractor-drawn machinery, and self-propelled machinery to harvest crops; repair and maintain farm vehicles, implements, and mechanical equipment; lay plastic & drip tape; pull weeds; harvests vegetables by hand; cut and pack certain vegetables in the field; load & stack baskets; maintain crops by staking, tying, pruning, pulling plastic & drip tape at the end of the year; set up and operate irrigation equipment; move aluminum irrigation pipes in/out of fields. Clear and maintain ditches. inform farmers or farm managers of crop progress.
**Visa Class**: H-2A
**Visa Workers**: 9
**Begin Date**: 5/2/2020

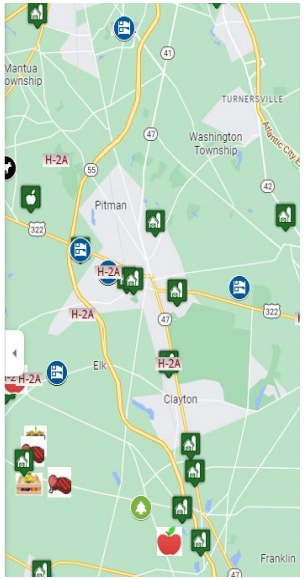

# DROPPING PINS

Drop pins while you are out in the field to save new locations!

- Most information gathering happens when you are out in the field. Be on the lookout for new things to add to your map.
- Create a list in your save places of locations to add to your map.
- Use the **custom marker option** in the map editor to add new locations.

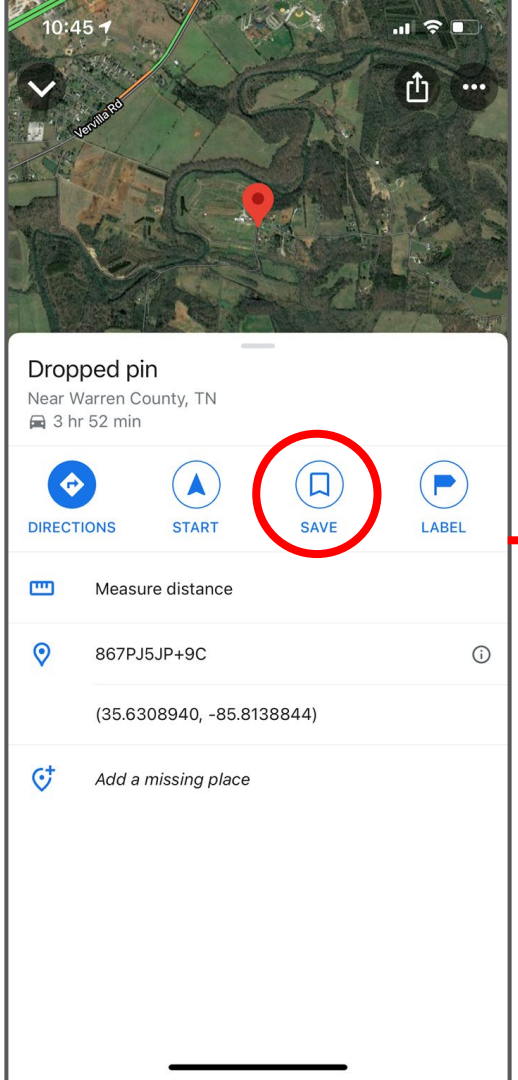


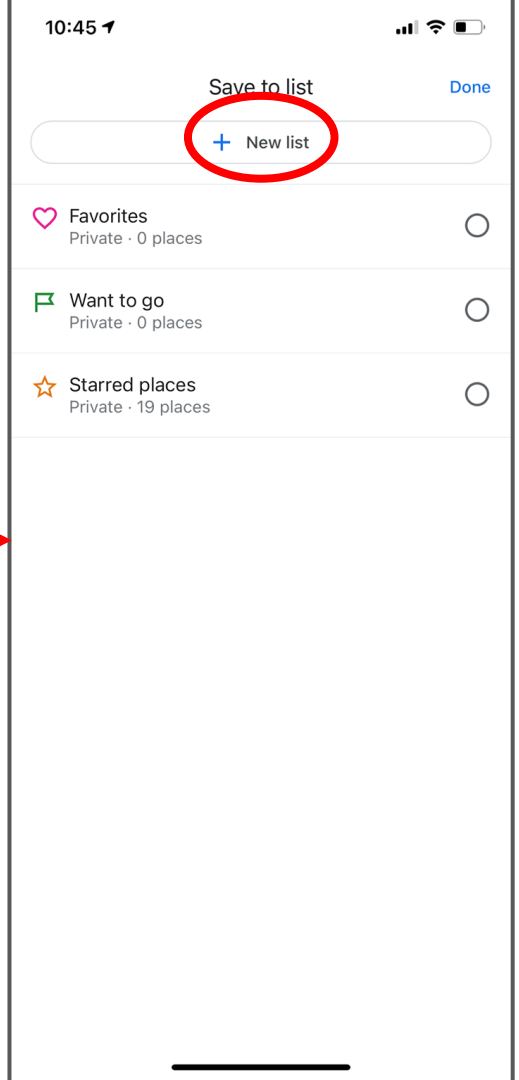

# DROPPING PINS

**Tip**

When you return from the field be sure to document the location of all dropped pins and add them to your map and to your spreadsheets.

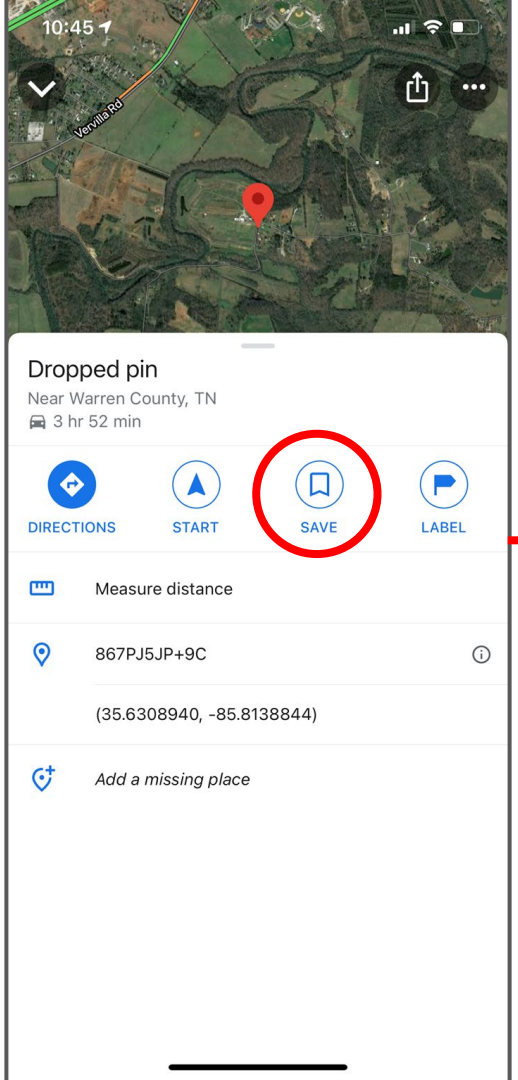


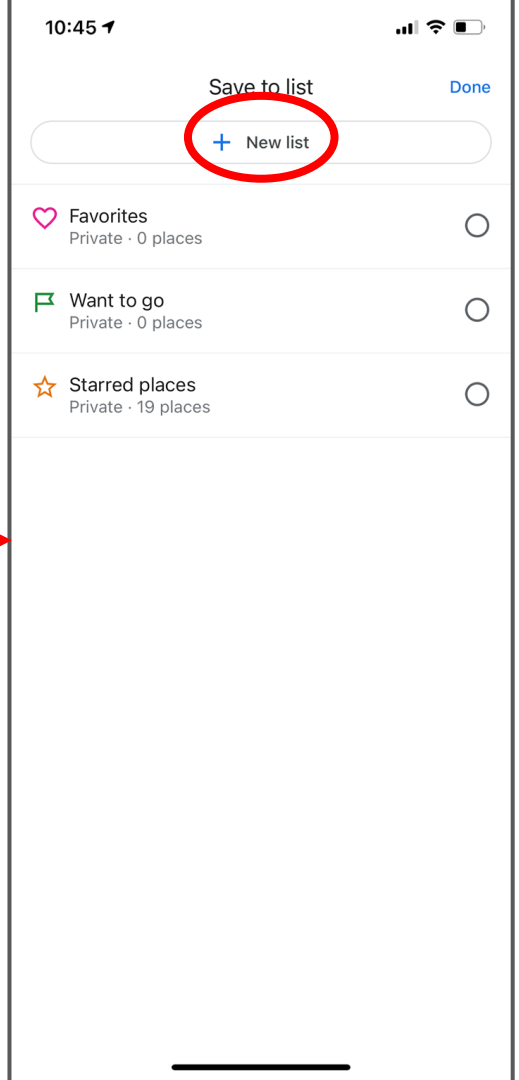

# DID YOU FORGET ANYTHING?

You can always do a google search in your map to make sure you didn't miss anything.

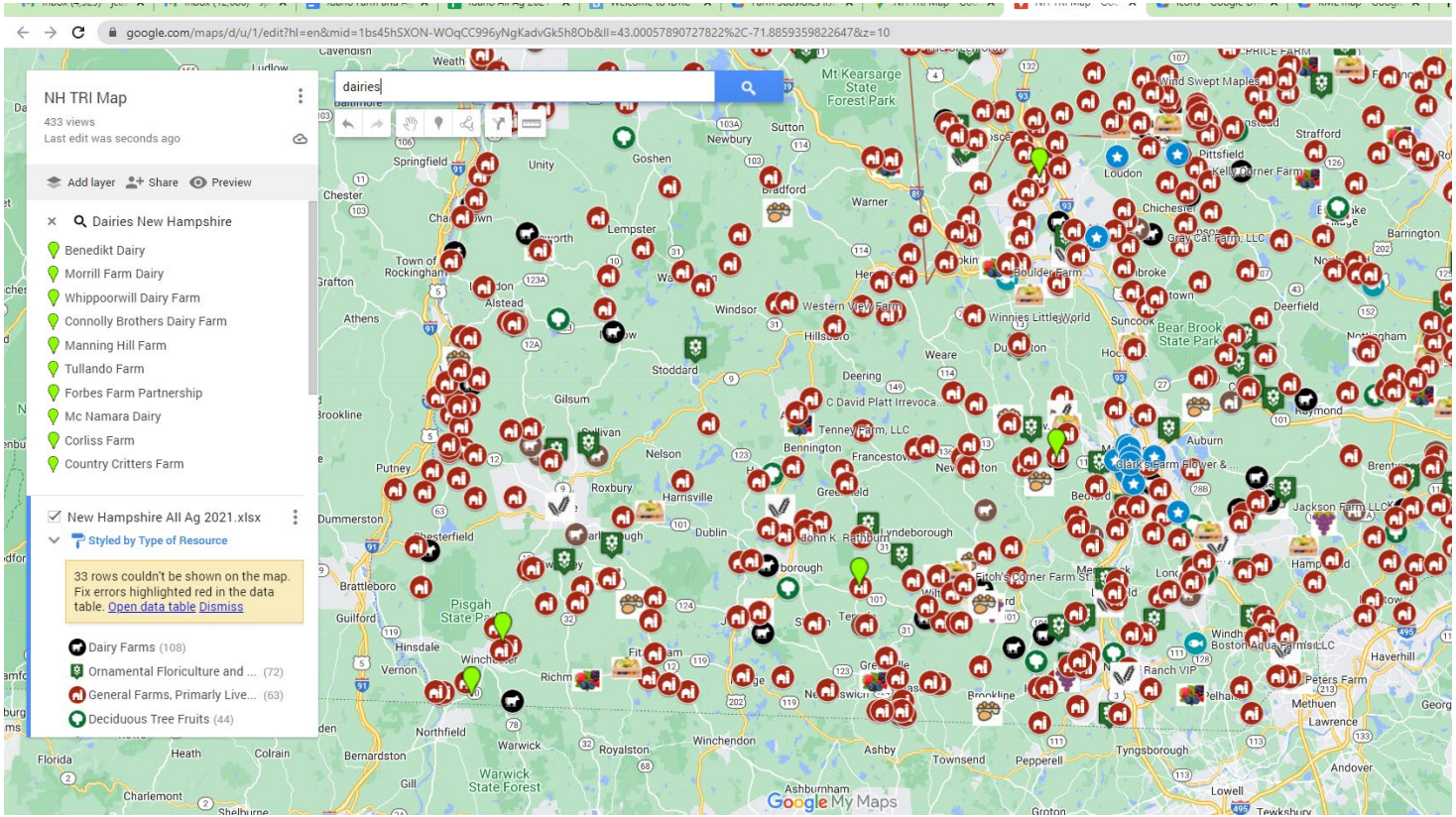

# USING YOUR MAP

1. Open Google Maps on your mobile device and make sure you are logged into your account that has either made the map or been shared a map

2. Click the "Saved" button at the bottom of the screen

3. In the Saved Places menu click on maps at the bottom of the screen.

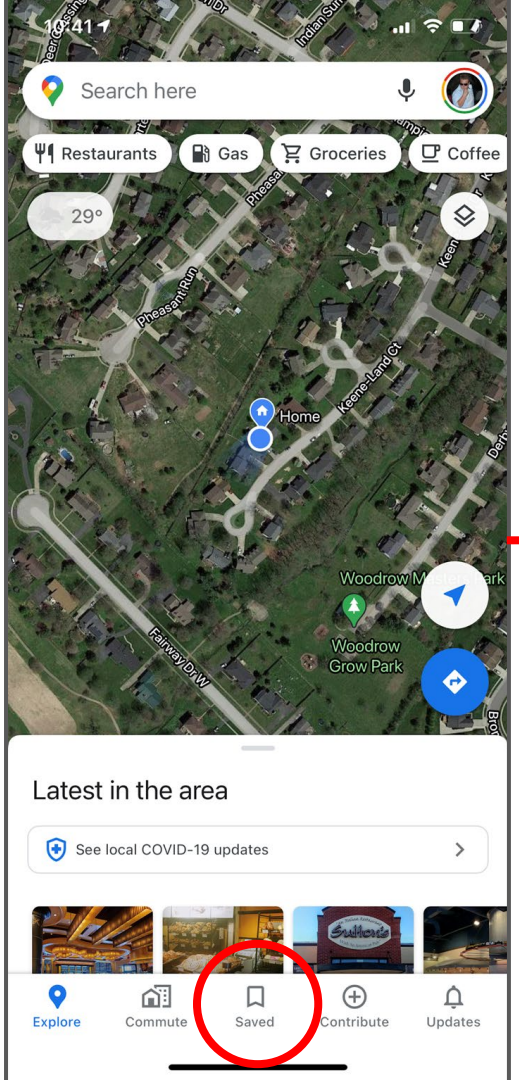


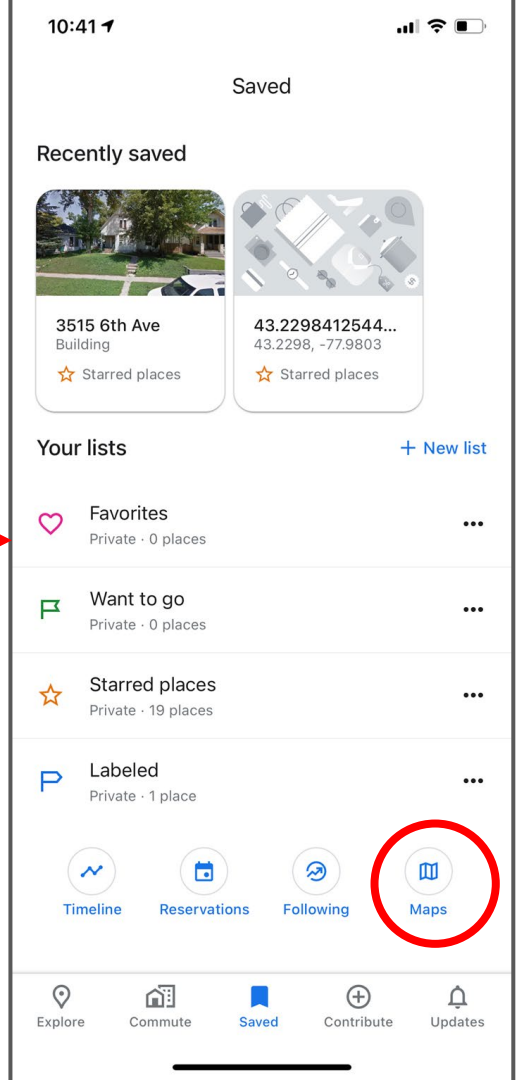

# USING YOUR MAP

4. Choose your map from the list of maps.

5. You should be able to view your map and see the locations on the map

**Tip:**
If your map does not appear on the list make sure to log in on your computer and open the map on your computer first.

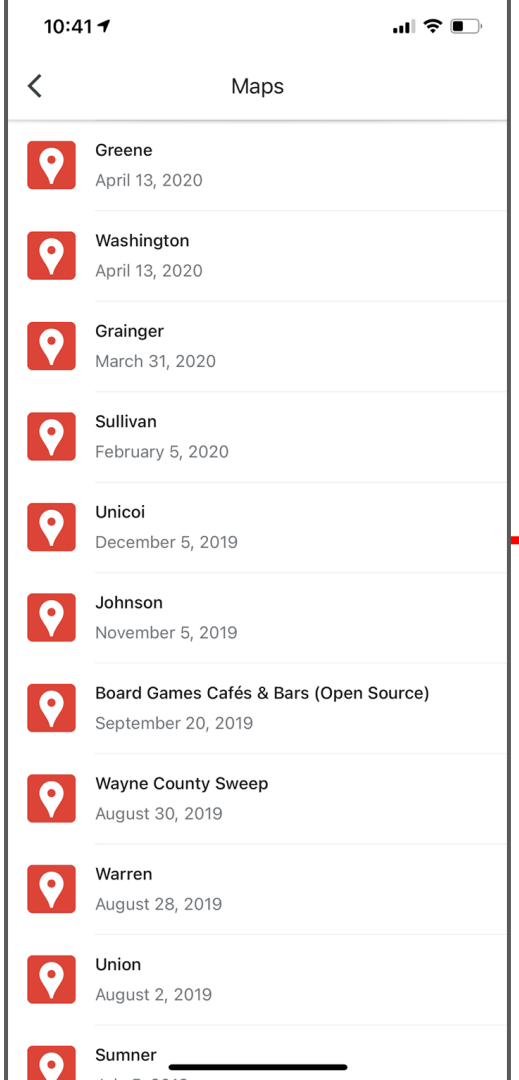


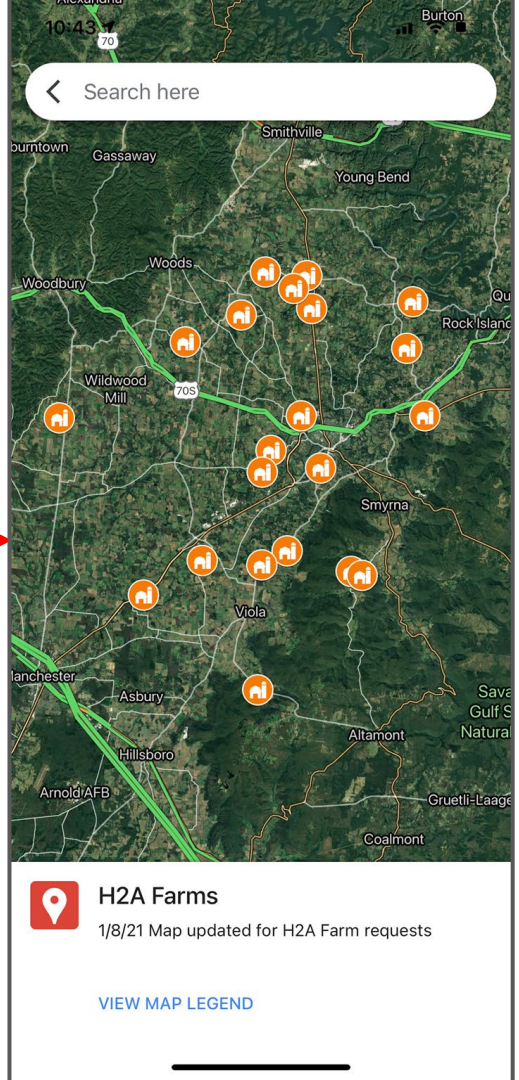

# USING YOUR MAP

6. When your map is open on your mobile device you can select any data point on the map and get driving directions.

7. Click "start" to immediately enter navigation mode and drive to the location listed on your map

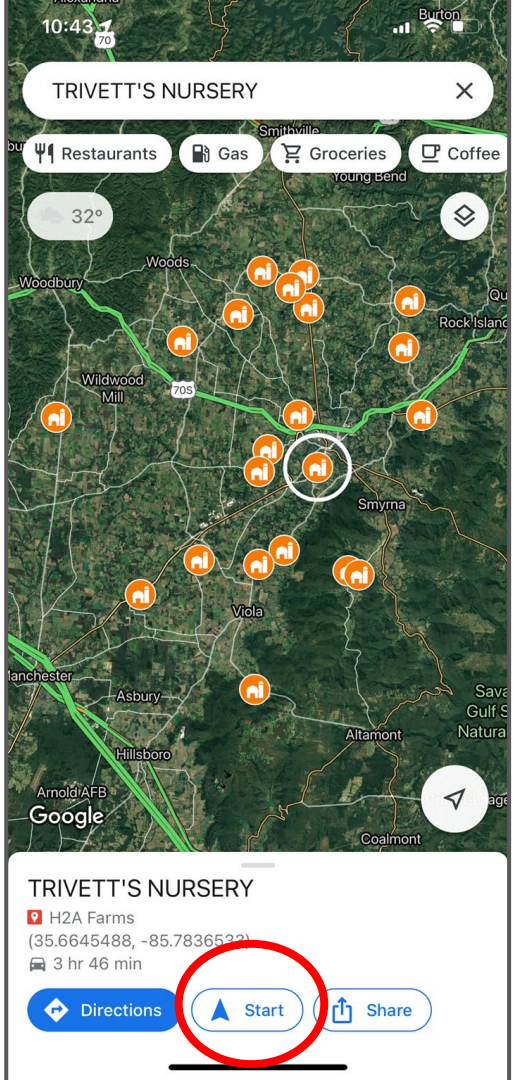

# USING YOUR MAP

8. Click the "Directions" button to see directions and add multiple stops

9. After clicking "Directions" you can click on any other data point in the map and click "Add Stop" to add subsequent locations to your driving directions

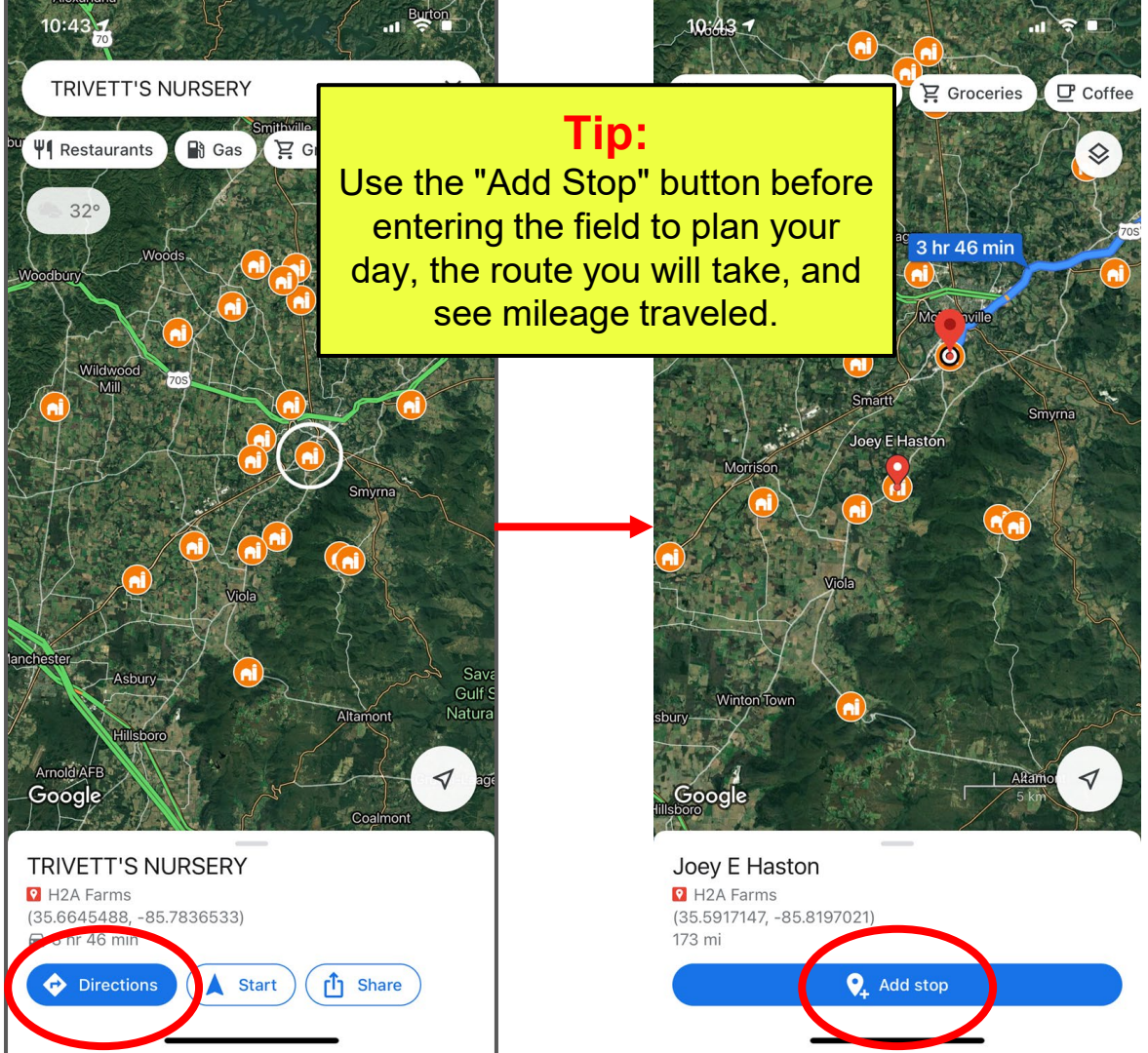

# USING YOUR STATE DATA

Make sure you develop a system for documenting farms and the information you have collected.

Use the existing system for creating maps that work for you.

**Tip:**

Use pre-existing colors that the team is already familiar with to color your data points on your map. Continuity amongst all documents helps make the maps more useful and easier to train on.

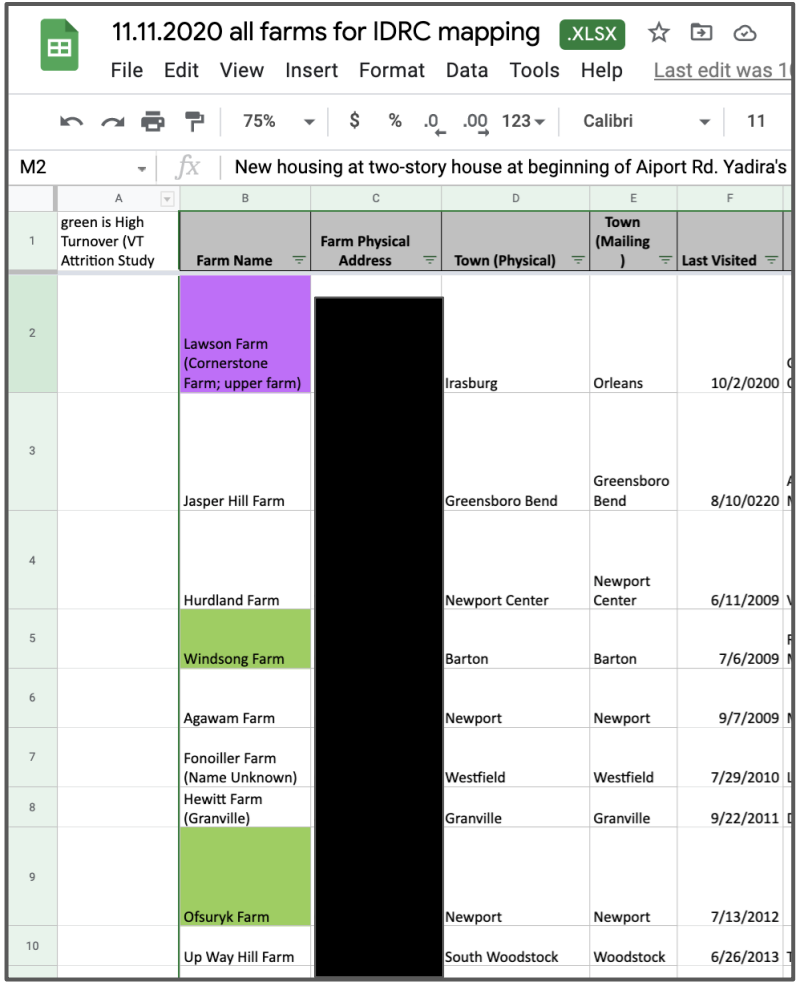


| | A | B | C | D | E | F |
|---|---|---|---|---|---|---|
| 1 | green is High Turnover (VT Attrition Study | Farm Name | Farm Physical Address | Town (Physical) | Town (Mailing ) | Last Visited |
| 2 | | Lawson Farm (Cornerstone Farm; upper farm) | [redacted] | Irasburg | Orleans | 10/2/0200 |
| 3 | | Jasper Hill Farm | | Greensboro Bend | Greensboro Bend | 8/10/0220 |
| 4 | | Hurdland Farm | | Newport Center | Newport Center | 6/11/2009 |
| 5 | | Windsong Farm | | Barton | Barton | 7/6/2009 |
| 6 | | Agawam Farm | | Newport | Newport | 9/7/2009 |
| 7 | | Fonoiller Farm (Name Unknown) | | Westfield | Westfield | 7/29/2010 |
| 8 | | Hewitt Farm (Granville) | | Granville | Granville | 9/22/2011 |
| 9 | | Ofsuryk Farm | | Newport | Newport | 7/13/2012 |
| 10 | | Up Way Hill Farm | | South Woodstock | Woodstock | 6/26/2013 |

# USING YOUR STATE DATA

Create layers out of the ways you currently organize data:
Potential layers:

- **H2A Farms**
- **High Turnover Farms**
- **Non-H2A Latino Labor Farms**
- **Seasonal Farms** (Veggies, produce, fruit, etc.)
- **Environmental Farms** (maple sugaring, logging, christmas trees)
- **Processors** (Eggs, slaughterhouses, livestock, etc.)
- **Dairies**

This organizational model leaves you with three layers you can use how your team sees fit. I.E. housing, priority list, referrals, etc.

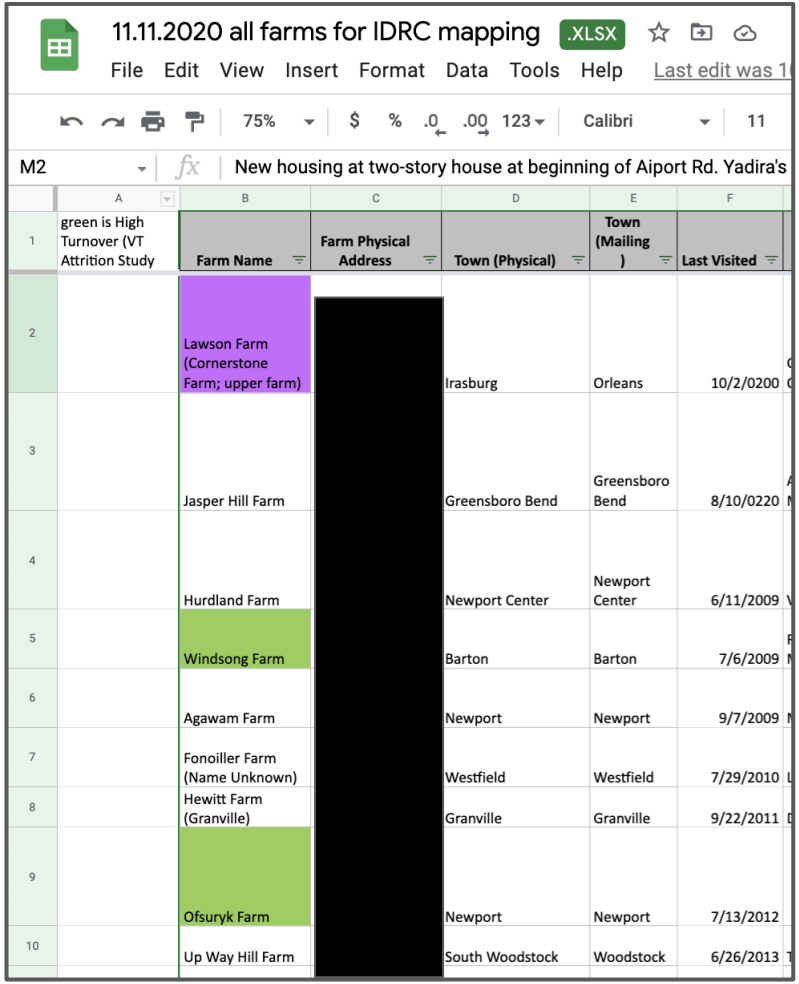

11.11.2020 all farms for IDRC mapping .XLSX

File Edit View Insert Format Data Tools Help Last edit was 1

75% $ % .0 .00 123 Calibri 11

M2 fx New housing at two-story house at beginning of Aiport Rd. Yadira's

| | A | B | C | D | E | F |
|---|---|---|---|---|---|---|
| 1 | green is High Turnover (VT Attrition Study | Farm Name | Farm Physical Address | Town (Physical) | Town (Mailing ) | Last Visited |
| 2 | | Lawson Farm (Cornerstone Farm; upper farm) | [redacted] | Irasburg | Orleans | 10/2/0200 |
| 3 | | Jasper Hill Farm | | Greensboro Bend | Greensboro Bend | 8/10/0220 |
| 4 | | Hurdland Farm | | Newport Center | Newport Center | 6/11/2009 |
| 5 | | Windsong Farm | | Barton | Barton | 7/6/2009 |
| 6 | | Agawam Farm | | Newport | Newport | 9/7/2009 |
| 7 | | Fonoiller Farm (Name Unknown) | | Westfield | Westfield | 7/29/2010 |
| 8 | | Hewitt Farm (Granville) | | Granville | Granville | 9/22/2011 |
| 9 | | Ofsuryk Farm | | Newport | Newport | 7/13/2012 |
| 10 | | Up Way Hill Farm | | South Woodstock | Woodstock | 6/26/2013 |

# USING YOUR STATE DATA

Us the styles by columns feature to create subgroups within each layer.

Potential Groups:

- Crop/farm type for each farm
- Priority
- County
- Last time visited
    - Farms visited in the last 6 months
    - Farms visited in the last year
    - Farms visited in the last 2 years
    - Farms visited longer than 2 years ago
    - Farms never visited
- Highlight places that should not be revisited

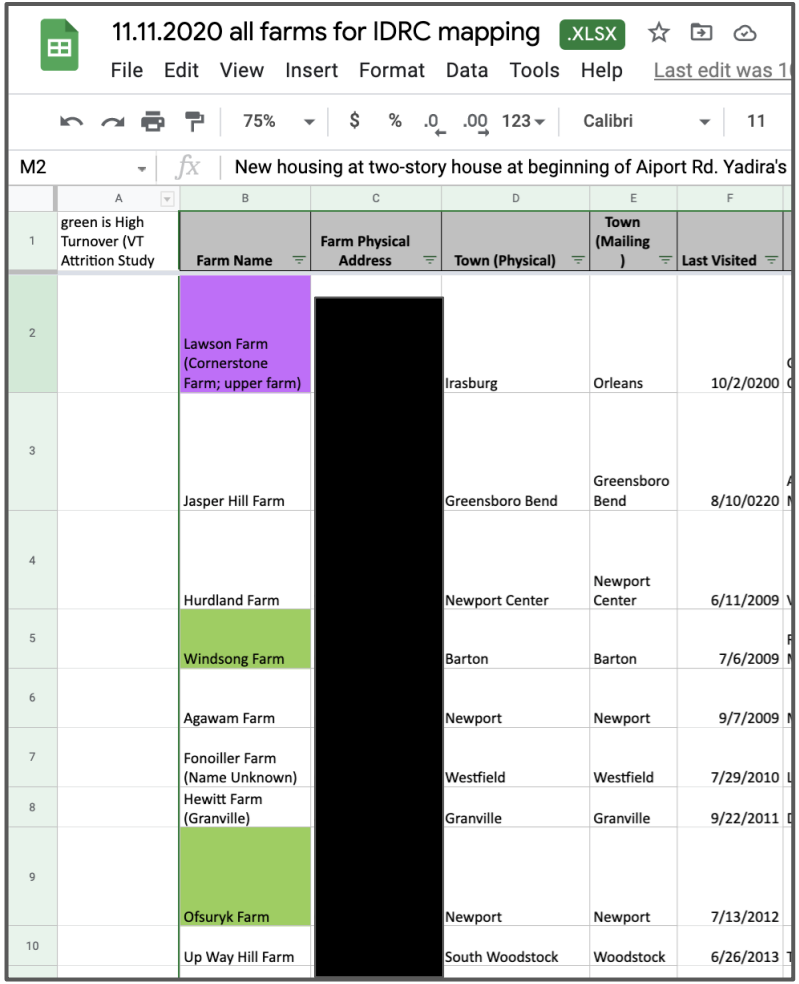


| | A | B | C | D | E | F |
|---|---|---|---|---|---|---|
| 1 | green is High Turnover (VT Attrition Study | Farm Name | Farm Physical Address | Town (Physical) | Town (Mailing ) | Last Visited |
| 2 | | Lawson Farm (Cornerstone Farm; upper farm) | [redacted] | Irasburg | Orleans | 10/2/0200 |
| 3 | | Jasper Hill Farm | | Greensboro Bend | Greensboro Bend | 8/10/0220 |
| 4 | | Hurdland Farm | | Newport Center | Newport Center | 6/11/2009 |
| 5 | | Windsong Farm | | Barton | Barton | 7/6/2009 |
| 6 | | Agawam Farm | | Newport | Newport | 9/7/2009 |
| 7 | | Fonoiller Farm (Name Unknown) | | Westfield | Westfield | 7/29/2010 |
| 8 | | Hewitt Farm (Granville) | | Granville | Granville | 9/22/2011 |
| 9 | | Ofsuryk Farm | | Newport | Newport | 7/13/2012 |
| 10 | | Up Way Hill Farm | | South Woodstock | Woodstock | 6/26/2013 |

# ADDING EXISTING MAPS/LAYERS

Google Maps allows you to add .KML files to maps as layers. This means you can add many pre-existing maps/layers.

The United States Census Bureau has mapping files you can download and add to your own map. These files include:

- County Borders
- Metropolitan areas
- School Districts

URL: https://www.census.gov/geographies/mapping-files/time-series/geo/kml-cartographic-boundary-files.html

# ADDING OTHER KML FILES

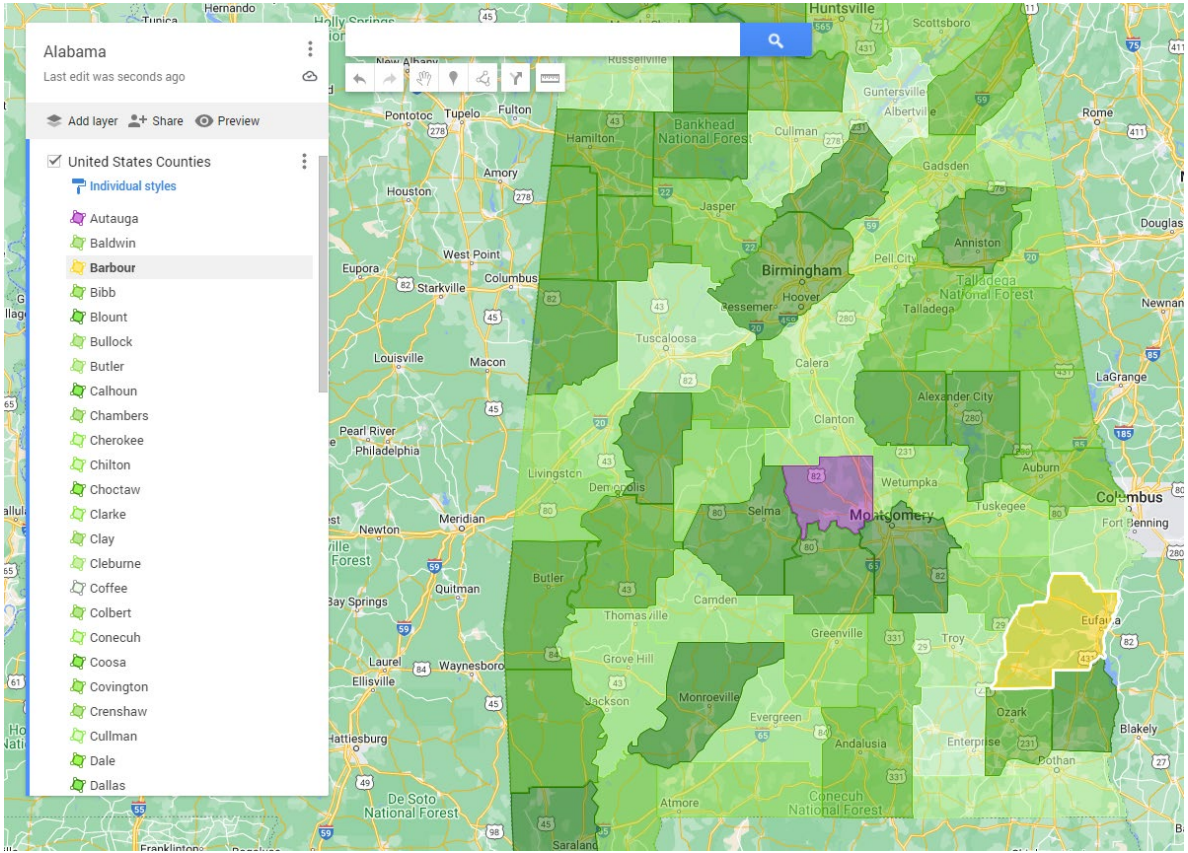


https://drive.google.com/drive/folders/1Ww2Rk5QT3GSfG0m0y9ktXzqnz0rKtmm7?usp=sharing

It can be very helpful to have the county lines added.

census.gov/geographies/mapping-files/time-series/geo/kml-cartographic-boundary-files.html

idrc Identification & Recruitment Consortium

# ADDING SCHOOL DISTRICTS

## County Within Urban Area

Select a State

## Place

Select a State

## Public Use Microdata Areas (PUMAs)

Select a State

## School Districts

Download 2018 Elementary School Districts:

Tennessee TN

Download 2018 Secondary School Districts:

Select a State

Download 2018 Unified School Districts:

Alaska AK

## State Legislative District - Upper and Lower

Download 2018 State Legislative Districts - Upper:

Select a State

Download 2018 State Legislative Districts - Lower:

Select a State

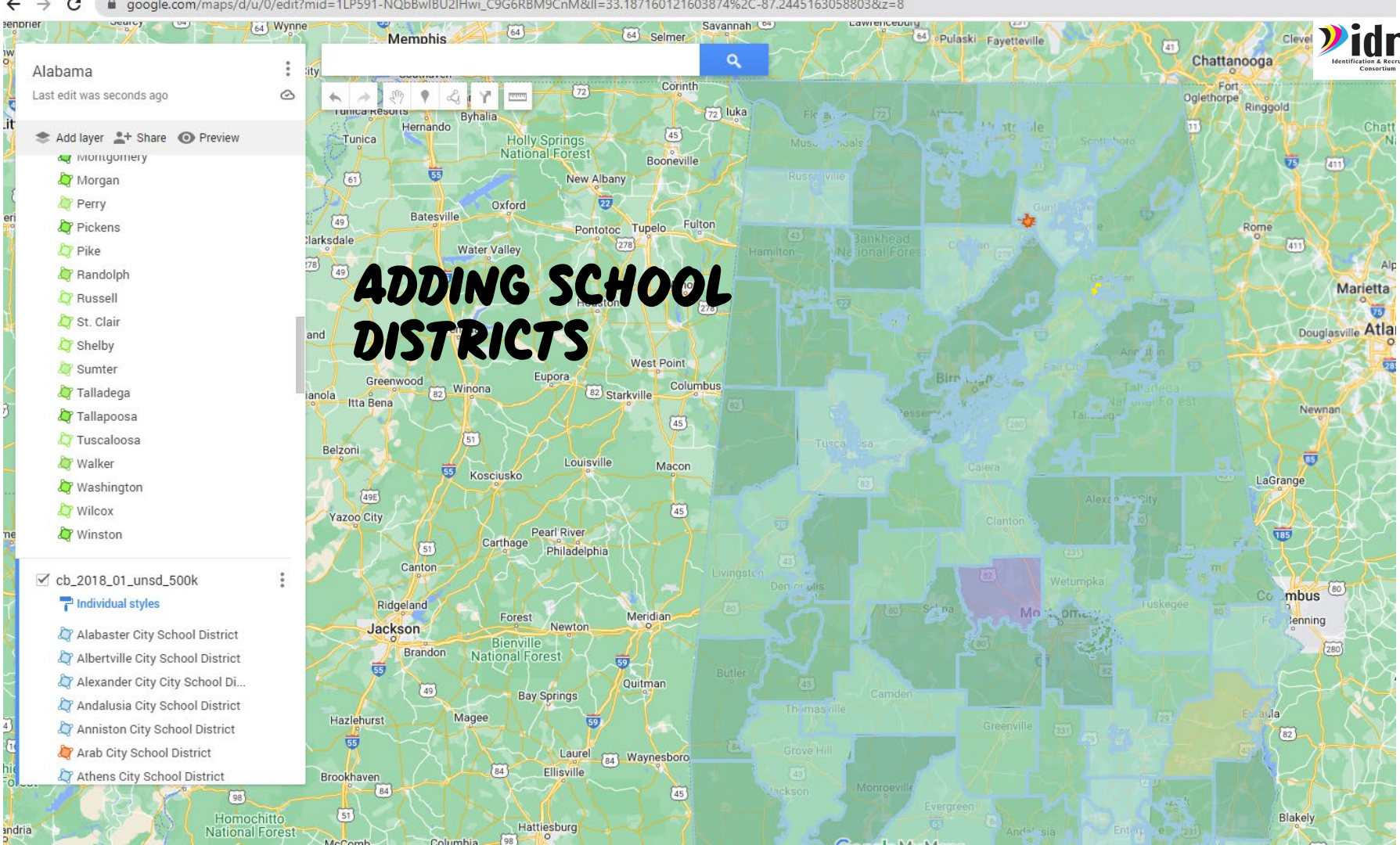
Alabama
Last edit was seconds ago
Add layer
Share
Preview
Morgan
Perry
Pickens
Pike
Randolph
Russell
St. Clair
Shelby
Sumter
Talladega
Tallapoosa
Tuscaloosa
Walker
Washington
Wilcox
Winston
cb_2018_01_unsd_500k
Individual styles
Alabaster City School District
Albertville City School District
Alexander City City School Di...
Andalusia City School District
Anniston City School District
Arab City School District
Athens City School District
ADDING SCHOOL DISTRICTS
Memphis
Chattanooga
Birmingham
Montgomery
Jackson
Meridian
Tuscaloosa
Columbus
Atlanta
Marietta
Rome
LaGrange
Newnan
Holly Springs National Forest
Bienville National Forest
Homochitto National Forest
Bankhead National Forest
Talladega National Forest
idrc
Identification & Recruitment Consortium

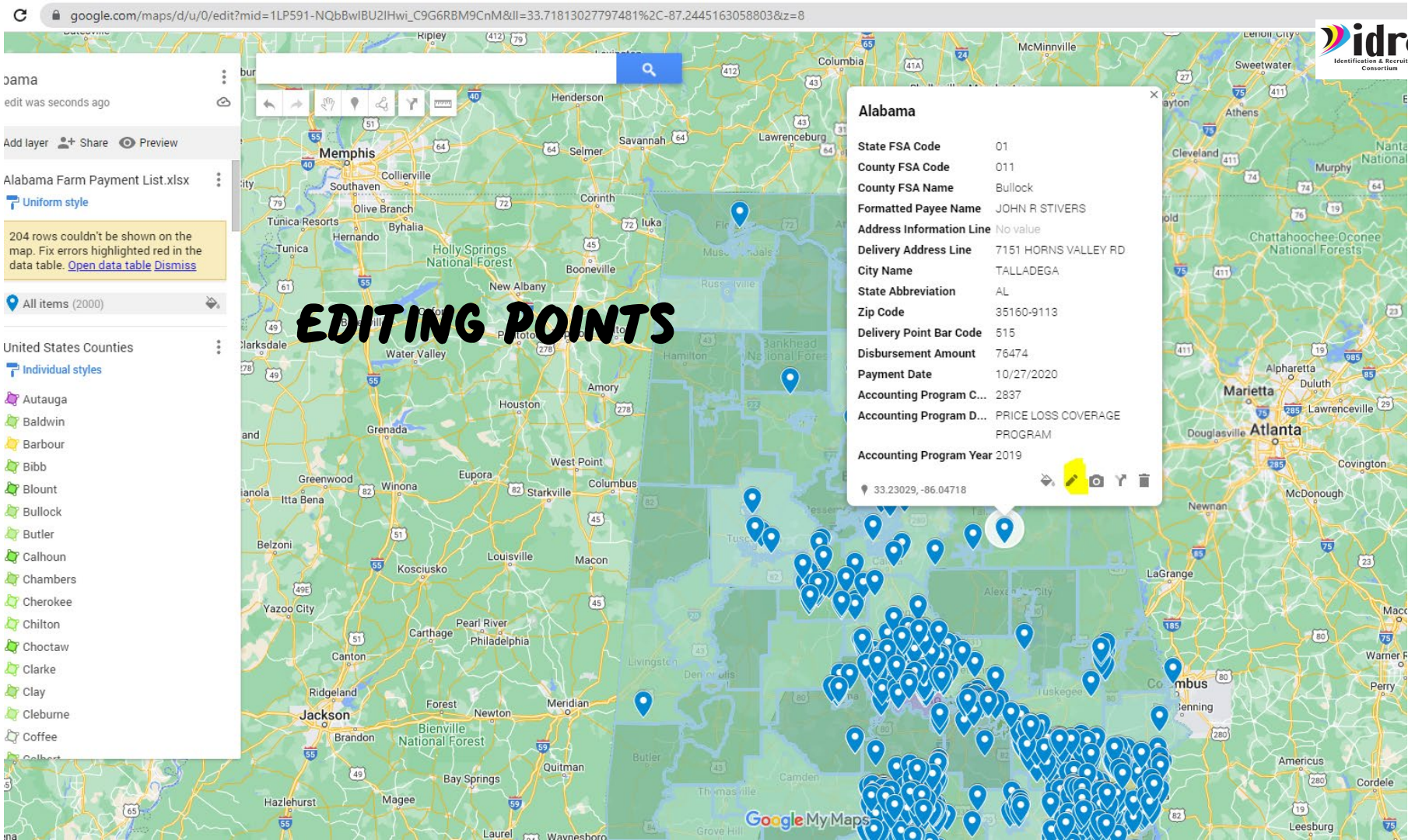
google.com/maps/d/u/0/edit?mid=1LP591-NQbBwIBU2IHwi_C9G6RBM9CnM&ll=33.71813027797481%2C-87.2445163058803&z=8
idrc
Identification & Recruitment Consortium
bama
edit was seconds ago
Add layer
Share
Preview
Alabama Farm Payment List.xlsx
Uniform style
204 rows couldn't be shown on the map. Fix errors highlighted red in the data table. Open data table Dismiss
All items (2000)
United States Counties
Individual styles
Autauga
Baldwin
Barbour
Bibb
Blount
Bullock
Butler
Calhoun
Chambers
Cherokee
Chilton
Choctaw
Clarke
Clay
Cleburne
Coffee
EDITING POINTS
Alabama
State FSA Code 01
County FSA Code 011
County FSA Name Bullock
Formatted Payee Name JOHN R STIVERS
Address Information Line No value
Delivery Address Line 7151 HORNS VALLEY RD
City Name TALLADEGA
State Abbreviation AL
Zip Code 35160-9113
Delivery Point Bar Code 515
Disbursement Amount 76474
Payment Date 10/27/2020
Accounting Program C... 2837
Accounting Program D... PRICE LOSS COVERAGE PROGRAM
Accounting Program Year 2019
33.23029, -86.04718
Google My Maps

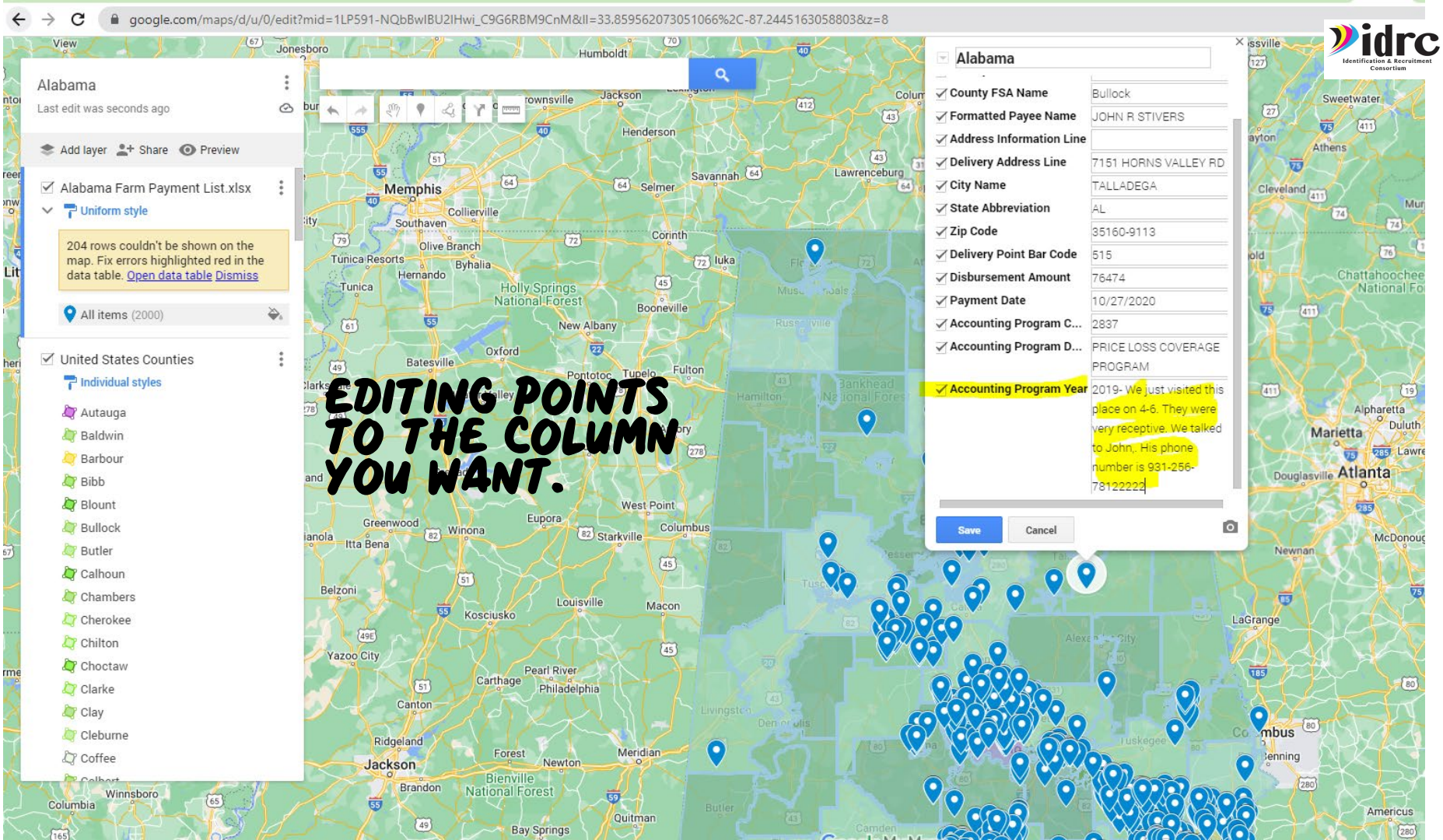
google.com/maps/d/u/0/edit?mid=1LP591-NQbBwIBU2IHwi_C9G6RBM9CnM&ll=33.859562073051066%2C-87.24451630588038&z=8
Alabama
Last edit was seconds ago
Add layer
Share
Preview
Alabama Farm Payment List.xlsx
Uniform style
204 rows couldn't be shown on the map. Fix errors highlighted red in the data table. Open data table Dismiss
All items (2000)
United States Counties
Individual styles
Autauga
Baldwin
Barbour
Bibb
Blount
Bullock
Butler
Calhoun
Chambers
Cherokee
Chilton
Choctaw
Clarke
Clay
Cleburne
Coffee
EDITING POINTS TO THE COLUMN YOU WANT.
Alabama
County FSA Name
Bullock
Formatted Payee Name
JOHN R STIVERS
Address Information Line
Delivery Address Line
7151 HORNS VALLEY RD
City Name
TALLADEGA
State Abbreviation
AL
Zip Code
35160-9113
Delivery Point Bar Code
515
Disbursement Amount
76474
Payment Date
10/27/2020
Accounting Program C...
2837
Accounting Program D...
PRICE LOSS COVERAGE PROGRAM
Accounting Program Year
2019- We just visited this place on 4-6. They were very receptive. We talked to John. His phone number is 931-256-78122222
Save
Cancel
idrc
Identification & Recruitment Consortium

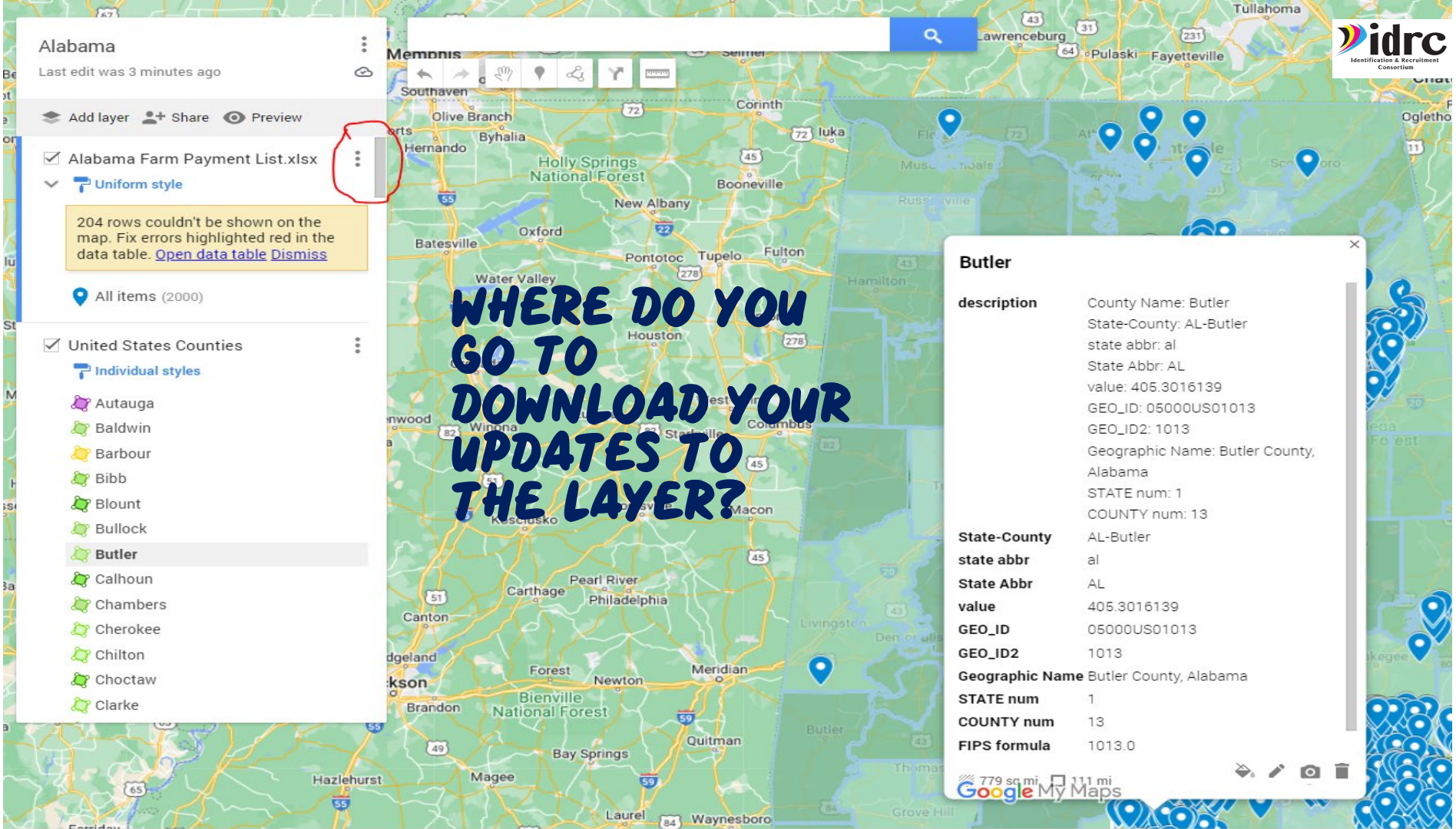
Alabama
Last edit was 3 minutes ago
Add layer
Share
Preview
Alabama Farm Payment List.xlsx
Uniform style
204 rows couldn't be shown on the map. Fix errors highlighted red in the data table. Open data table Dismiss
All items (2000)
United States Counties
Individual styles
Autauga
Baldwin
Barbour
Bibb
Blount
Bullock
Butler
Calhoun
Chambers
Cherokee
Chilton
Choctaw
Clarke
WHERE DO YOU GO TO DOWNLOAD YOUR UPDATES TO THE LAYER?
Butler
description
County Name: Butler
State-County: AL-Butler
state abbr: al
State Abbr: AL
value: 405.3016139
GEO_ID: 05000US01013
GEO_ID2: 1013
Geographic Name: Butler County, Alabama
STATE num: 1
COUNTY num: 13
State-County AL-Butler
state abbr al
State Abbr AL
value 405.3016139
GEO_ID 05000US01013
GEO_ID2 1013
Geographic Name Butler County, Alabama
STATE num 1
COUNTY num 13
FIPS formula 1013.0
779 sq mi
111 mi
Google My Maps
idrc
Identification & Recruitment Consortium

# EVALUATION- WE VALUE YOUR THOUGHTS!

- https://www.surveymonkey.com/r/IDRCTrainingEval22-23

# CONTACT INFORMATION

**Jessica Castañeda**

IDRC Director

931-668-4129- office

931-273-4050- cell

jcastanedaidr@gmail.com

www.idr-consortium.net